

LIVINGSTON COUNTY TREASURER'S CERTIFICATE

I hereby certify that there are no TAX LIENS OR TITLES held by the State or any individual against the within description, and all TAXES are same as paid for five years previous to the date of this instrument or appear on the records in this office except as stated.

5/20/16 Jennifer M. Nash, Treasurer

① Taxes not examined Certificate # 23978

49
CDEV

2016R-015251

RECORDED ON

05/20/2016 2:41:20 PM

SALLY REYNOLDS

REGISTER OF DEEDS

LIVINGSTON COUNTY, MI 48843

HARTLAND TWP RECORDING: 274.00

REMON: 4.00

PAGES: 89

MAY 25 2016

ASSESSING

MASTER DEED

WALNUT RIDGE ESTATES SITE CONDOMINIUM

A 65 UNIT SITE CONDOMINIUM PROJECT LOCATED IN
HARTLAND TOWNSHIP, LIVINGSTON COUNTY, MICHIGAN

Tax ID #(s): 4708-19-300-021 + 4708-19-300-022



MASTER DEED
WALNUT RIDGE ESTATES SITE CONDOMINIUM

This Master Deed is made and executed on this 19th day of May, 2016, by WALNUT RIDGE ESTATES, LLC (hereinafter referred to as the "Developer"), whose office address is 1295 Maxfield Drive, Brighton, Michigan, 48114 pursuant to the provisions of the Michigan Condominium Act (Act 59 of the Public Acts of 1978, as amended).

WHEREAS, the Developer desires by recording this Master Deed, together with the Bylaws hereto as Exhibit A, and the Condominium Subdivision Plan attached hereto as Exhibit B, (said exhibits are hereby incorporated herein by reference and made a part hereof), to establish the real property described in Article II below, together with the improvements located and to be located thereon, and the appurtenances thereto, as a residential Site Condominium Project under the provisions of the Act.

NOW, THEREFORE, the Developer, by recording this Master Deed, hereby establishes Walnut Ridge Estates Site Condominium (sometimes herein referred to as "Walnut Ridge Estates") as a Condominium Project under the Act and declares that Walnut Ridge Estates Site Condominium shall be held, conveyed, hypothecated, encumbered, leased, rented, occupied, improved and otherwise utilized, subject to the provisions of the Act, and the covenants, conditions, restrictions, uses, limitations and affirmative obligations set forth in this Master Deed and Exhibits A, and B hereto, all of which shall be deemed to run with the land and be a burden and a benefit to the Developer, its successors and assigns, and any persons acquiring or owning an interest in the Condominium Premises, and their grantees, successors, heirs, personal representatives and assigns. Consent is given for the recording of this Master Deed by The River Community Church as a party with a legal interest in certain of the real property affected by the Master Deed. A copy of the consent is attached hereto as Exhibit C.

ARTICLE I
OVERVIEW

The Condominium Project shall be known as Walnut Ridge Estates Site Condominium, Livingston County Condominium Subdivision Plan No. 412. The Condominium Project is established in accordance with the Act. The Units contained in the Condominium, including the number, boundaries, dimensions, area and volume of each Unit, are set forth completely in the Condominium Subdivision Plan attached to this Master Deed as Exhibit B. Each Unit is capable of individual utilization by virtue of having its own entrance from and exit to either a public road or a Common Element of the Condominium Project. Each Co-Owner in the Condominium Project shall have an exclusive right to the Unit owned by said Co-Owner and shall have an undivided and inseparable right to share with other Co-Owners the General Common Elements of the Condominium Project.

ARTICLE II
LEGAL DESCRIPTION

The land which comprises the Condominium Project established by this Master Deed is located in Hartland Township, Livingston County, Michigan and is described as follows:

Part of the Southwest 1/4 of Section 19, T3N-R6E, Hartland Township, Livingston County, Michigan, more particularly described as follows: Commencing at the South 1/4 Corner of Section 19; thence along the North-South 1/4 line of Section 19 and the West line of "Hartland Estates", Livingston County Condominium Subdivision Plan No. 136, N 01°37'46" W, 197.15 feet (recorded as N 01°39'19" W, 197.25 feet), to the POINT OF BEGINNING of the Parcel to be described; thence along the North Right of Way line of Highway M-59, as described in Warranty Deed to the Michigan Department of Transportation, as recorded in Liber 4952, Page 258, Livingston County Records, S 88°00'47" W (recorded as S 87°59'25" W), 48.30 feet; thence N 02°00'35" W, 125.08 feet; thence S 87°59'25" W, 66.00 feet; thence N 02°00'35" W, 387.05 feet; thence northwesterly along an arc left, having a length of 110.94 feet, a radius of 217.00 feet, a central angle of 29°17'32", and a long chord which bears N 16°39'21" W, 109.74 feet; thence S 89°17'38" W, 193.29 feet; thence N 34°57'05" W, 73.45 feet; thence S 88°47'43" W, 13.45 feet; thence N 85°09'17" W, 180.25 feet; thence S 73°40'03" W, 65.24 feet; thence S 72°22'04" W, 80.56 feet; thence S 87°35'15" W, 137.70 feet; thence N 76°23'45" W, 123.19 feet; thence N 60°22'44" W, 123.19 feet; thence N 44°21'43" W, 123.19 feet; thence N 28°20'42" W, 123.19 feet; thence N 12°19'42" W, 116.69 feet; thence N 01°49'36" E, 294.62 feet; thence N 24°24'19" E, 170.15 feet; thence N 48°25'50" E, 163.81 feet; thence N 33°33'40" W, 79.04 feet; thence N 20°30'44" E, 140.75 feet; thence N 43°32'52" E, 91.85 feet; thence N 66°35'01" E, 91.85 feet; thence N 89°37'09" E, 91.85 feet; thence S 67°20'42" E, 91.85 feet; thence S 44°18'34" E, 91.85 feet; thence S 21°16'25" E, 91.85 feet; thence S 01°22'15" E, 40.49 feet; thence N 89°38'15" E, 90.00 feet; thence S 00°21'45" E, 155.99 feet; thence southeasterly along an arc right, having a length of 44.76 feet, a radius of 333.00 feet, a central angle of 07°42'02", and a long chord which bears S 82°05'23" E, 44.72 feet; thence N 11°45'38" E, 94.92 feet; thence N 06°23'09" E, 90.89 feet; thence N 01°39'19" W, 90.00 feet; thence N 14°38'25" W, 184.72 feet; thence N 05°10'13" E, 84.43 feet; thence N 26°19'21" E, 84.43 feet; thence N 48°25'00" E, 91.85 feet; thence N 71°27'08" E, 91.85 feet; thence S 85°30'43" E, 91.85 feet; thence S 62°28'35" E, 91.85 feet; thence S 39°26'26" E, 91.85 feet; thence S 19°02'29" E, 92.82 feet; thence along the North-South 1/4 line of Section 19 and the West line of "Hartland Estates", Livingston County Condominium Subdivision Plan No. 136, S 01°37'46" E (recorded as S 01°39'19" E), 2002.68 feet, to the POINT OF BEGINNING, containing 35.46 acres, more or less.

Tax ID #(s): 4708-19-300-021 + 4708-19-300-022

Together with and subject to easements, restrictions and governmental limitations of record, and the rights of the public or any governmental unit in any part of the subject property taken or used for road, street or highway purpose. The obligations of the Developer under the foregoing instruments are or shall be assigned to and thereafter performed by the Association on behalf of the Co-Owners. Also subject to the easements and reservations established and reserved in Article VI below. This Master Deed is subject to a Planned Development Agreement (the "PD Agreement") between the Township of Hartland (the "Township") and the River Community Church (the "Church") dated August 20, 2013, as amended by an Amendment dated April 20, 2016, between the Church, Developer and the Township.

ARTICLE III DEFINITIONS

Certain terms are utilized in this Master Deed and Exhibits A, and B, and are or may be used in various other instruments such as, by way of example and not limitation, the Articles of Incorporation and rules and regulations of the Walnut Ridge Estates Condominium Association, a Michigan nonprofit corporation, and deeds, mortgages, liens, land contracts, easements and other instruments affecting the establishment of, or transfer of, interests in Walnut Ridge Estates. Whenever used in such documents or any other pertinent Instruments, the terms set forth below shall be defined as follows:

Section 3.1 "Act" means the Michigan Condominium Act, Act 59 of the Public Acts of Michigan of 1978, as amended.

Section 3.2 "Association" means the Walnut Ridge Estates Condominium Association, which is the nonprofit corporation organized under Michigan law of which all Co-Owners shall be members, and which shall administer, operate, manage and maintain the Condominium. Any action which the Association is required or entitled to take shall be exercisable by its Board of Directors unless specifically reserved to its members by the Condominium Documents or the laws of the State of Michigan.

Section 3.3 "Bylaws" means Exhibit A attached to this Master Deed, which sets forth the substantive rights and obligations of the Co-Owners and which is required by Section 3(8) of the Act to be recorded as part of the Master Deed. The Bylaws shall also constitute the corporate bylaws of the Association as allowed under the Michigan Nonprofit Corporation Act.

Section 3.4 "Common Elements", where used without modification, means both the General and Limited Common Elements described in Article IV below.

Section 3.5 "Condominium Documents" means this Master Deed and Exhibits A and B hereto, and the Articles of Incorporation of the Association, and rules and regulations, if any, of the Association, as any or all of the foregoing may be amended from time to time.

Section 3.6 "Condominium Premises" means the land described in Article II above, all improvements and structures thereon, and all easements, rights and appurtenances belonging to Walnut Ridge Estates Site Condominium.

Section 3.7 "Condominium Project, Condominium or Project" are used synonymously to refer to Walnut Ridge Estates Site Condominium.

Section 3.8 "Condominium Subdivision Plan" means Exhibit B to this Master Deed. The Condominium Subdivision Plan depicts and assigns a number to each Condominium Unit and describes the nature, location and approximate dimensions of certain Common Elements.

Section 3.9 "Consolidating Master Deed" means the amended Master Deed which shall describe Walnut Ridge Estates as a completed Condominium Project and shall reflect all Units and Common Elements therein, and the percentage of value applicable to each Unit as finally readjusted. Such Consolidating Master Deed, if and when recorded in the office of the Livingston County Register of Deeds, shall supersede this recorded Master Deed for the Condominium and all amendments thereto. In the event the Units and Common Elements in the Condominium are constructed in substantial conformance with the proposed Condominium Subdivision Plan attached as Exhibit B to this Master Deed, the Developer shall be able to satisfy the foregoing obligation by filing a certificate in the office of the Livingston County Register of Deeds confirming that the Units and Common Elements "as built" are in substantial conformity with the proposed Condominium Subdivision Plan and that no Consolidating Master Deed need be recorded.

Section 3.10 "Construction and Sales Period" means the period commencing with the recordation of this Master Deed and continuing during the period that the Developer owns (in fee simple, as a land contract purchaser or as an optionee) any Unit in Walnut Ridge Estates.

Section 3.11 "Co-Owner" means an individual, firm, corporation, partnership, association, trust or other legal entity (or any combination thereof) who or which owns or is purchasing by land contract one or more Units in the Condominium Project. Unless the context indicates otherwise, the term "Owner", wherever used, shall be synonymous with the term "Co-Owner".

Section 3.12 "Developer" means WALNUT RIDGE ESTATES, LLC, an organization, which has made and executed this Master Deed, and its successors and assigns. Both successors and assigns shall always be deemed to be included within the term "Developer" whenever, however and wherever such terms are used in the Condominium Documents. However, the word "successor" as used in this Section 3.13 shall not be interpreted to mean a "Successor Developer" as defined in Section 135 of the Act.

Section 3.13 "Expandable Condominium" means a condominium project to which additional land may be added in accordance with the Act.

Section 3.14 "First Annual Meeting" means the initial meeting at which non-Developer Co-Owners are permitted to vote for the election of all Directors and upon all other matters which properly may be brought before the meeting.

Section 3.15 "Transitional Control Date" means the date on which a Board of Directors of the Association takes office pursuant to an election in which the votes which may be cast by eligible Co-Owners unaffiliated with the Developer exceed the votes which may be cast by the Developer.

Section 3.16 "Unit or Condominium Unit" each mean a single condominium unit in Walnut Ridge Estates Site Condominium as the same is described in Section 5.1 of this Master

Deed and on Exhibit B hereto, and shall have the same definition as the term "Condominium Unit" has in the Act. All structures and improvements now or hereafter located within the boundaries of the Unit, including, by way of illustration only, dwelling, water well, Septic System and Appurtenances, shall be owned in their entirety by the Co-Owner of the Unit within which they are located and shall not, unless otherwise expressly provided in the Condominium Documents, constitute Common Elements.

Wherever any reference is made to one gender, the reference shall include a reference to any and all genders where the same would be appropriate; similarly, whenever a reference is made to the singular, a reference shall also be included to the plural where that reference would be appropriate, and vice versa.

ARTICLE IV COMMON ELEMENTS

The Common Elements of the Project described in Exhibit B to this Master Deed, and the respective responsibilities for maintenance, decoration, repair, replacement, restoration or renovation thereof are as follows:

Section 4.1 General Common Elements. The General Common Elements are as follows:

(a) *Land.* The land designated in Exhibit B as General Common Elements, which shall include all roadways, and emergency access drives in the Project, as depicted in Exhibit B.

(b) *Electrical.* The electrical transmission mains and wiring throughout the Project up to the point of lateral connection for Unit service located at the boundary of the Unit, together with common lighting for the Project, if any, installed by the Developer or Association in its/their sole discretion.

(c) *Telephone.* The telephone system throughout the Project up to the ancillary connection for Unit service located at the boundary of the Unit.

(d) *Gas.* The gas distribution system throughout the Project, if and when it may be installed, up to the point of lateral connection for Unit service located at the boundary of the Unit and excluding the gas nester for each Unit.

(e) *Cable TV and other Telecommunications.* The cable television and other telecommunications system throughout the Project, if and when it may be installed, up to the point of the ancillary connection for Unit service located at the boundary of the Unit.

(f) *Paths.* The sidewalks, bike paths, and walking paths (collectively, "Walkways"), if any, installed by the Developer or the Association within the Land designated in Exhibit B as General Common Elements.

(g) Landscaping and other Improvements. All landscaping, sprinkler systems, berms, trees, plantings and signage for the Project, Walkways, and other structures and improvements, if any, located within the land designated in Exhibit B as General Common Elements, and the specific signage for the Project placed at the entrance to the Project.

(h) Storm Drainage. The storm water drainage system throughout the Project, including open-ditch drainage, below-ground and above-ground drainage systems, retention ponds and detention ponds, if any, up to the point of Unit service located at the boundary of the Unit.

(i) Sanitary Sewer and Water Systems. The sanitary sewer and water systems throughout the Condominium Project that are within the road right of way will be dedicated to the Township; the general common elements will include any remaining part of the sanitary sewer systems that runs throughout the condominium project up to the point such systems are connected with their respective mains in the road right of way;

(j) Cul-de-Sac Islands. The landscaped islands, if any, within the roads in the Project, subject, however, to the rights therein of the public and any governmental unit.

(k) Easements. All easements (if any) that are appurtenant to and that benefit the Condominium Premises pursuant to recorded easement agreements, reciprocal or otherwise.

(l) Other. Such other elements of the Project not designated in this Section 4.1 as General or Limited Common Elements which are not enclosed within the boundaries of a Unit , and which are intended for common use or are necessary for the existence, upkeep or safety of the Project.

(m) Recreational Facilities and Open Spaces.

All of the roads and emergency fire access roads in the Project will be private, will be General Common Elements as depicted in Exhibit B, and must be constructed by the Developer as part of the construction of the Project. Some or all of the storm water drainage system, utility lines, sanitary sewer and water systems (including mains and service leads) and equipment and/or other telecommunications system described above may be owned by, or dedicated by the Developer to, the local public authority or the company that is providing the pertinent service. Accordingly, such storm water drainage system, other utility lines, systems and equipment, and the cable television and/or other telecommunications system, if and when constructed, shall be General Common Elements only to the extent of the Co-Owners' interest therein, if any, and the Developer makes no warranty whatsoever with respect to the nature or extent of such interest, if any. The provisions of this paragraph also apply to actions taken pursuant to Article VI below.

Section 4.2 Limited Common Elements. Limited Common Elements shall be subject

to the exclusive use and enjoyment of the Co-Owner of the Unit to which the Limited Common Elements are appurtenant. The Limited Common Elements are:

(a) Driveways. Each driveway leading from a road to a Unit or from a shared driveway, extending beyond the portion depicted as a General Common element on Exhibit B, shall be a Limited Common Element limited in use to the Unit of corresponding number as designated in the Condominium Subdivision Plan attached as Exhibit B to this Master Deed.

(b) Sanitary Sewer and Water Systems. The portions of the sanitary sewer and water systems for the Condominium Project that are contained within the boundaries of any Unit shall be considered a Limited Common Element applicable to such Unit.

Section 4.3 Responsibilities. The respective responsibilities for the installations within and the maintenance, decoration, repair, replacement, renovation and restoration of the Units and Common Elements are as follows:

(a) Co-Owner Responsibility for Units and Limited Common Elements. It is anticipated that a separate residential dwelling (including attached garage and, perhaps, porches) will be constructed within each Unit depicted on Exhibit B. It is also anticipated that various improvements and structures appurtenant to each such dwelling will or may also be constructed within the Unit and may extend into the Limited Common Element appurtenant to the Unit, which improvements and structures (collectively, "Appurtenances") may include, but are not limited to, a driveway, deck, balcony, patio, atrium, courtyard hot tub, swimming pool, play structure, basketball backboard, lawn, berms, trees, plantings and other landscaping. Except as otherwise expressly provided in this Master Deed or the Bylaws, the responsibility for and the cost of installation, maintenance, decoration, repair, renovation, restoration and replacement of any dwelling and of any Appurtenances within a Unit and of any other Limited Common Element appurtenant to the applicable Unit shall be borne by the Co-Owner of the Unit which is served thereby; provided, however, that the exterior appearance of the dwelling and the Appurtenances, to the extent visible from any other Unit or Common Element within the Project, shall be subject at all times to the prior approval of the Developer or the Association, pursuant to Article XII hereof. Each Co-Owner shall also be responsible for arranging for and paying all costs in connection with the extension of utilities from the mains or such other facilities as are located at the boundary of the Common Element appurtenant to such Co-Owner's Unit to the dwelling or other structures located within the Unit, including but not limited to the laterals and leads for the sewer and water systems. All costs of electricity, telephone, natural gas, storm drainage, sewer system, cable television, other telecommunications system and any other utility services shall be borne by the Co-Owner of the Unit to which the services are furnished. All utility meters, laterals, leads and other such facilities located or to be located within the Co-Owner's Unit shall be installed, maintained,

repaired, renovated, restored and replaced at the expense of the Co-Owner whose Unit they service, except to the extent that such expenses are borne by a utility company or a public authority, and the Association shall have no responsibility with respect to such installation, maintenance, repair, renovation, restoration or replacement. In connection with any amendment made by the Developer pursuant to Article VII of this Master Deed, the Developer may designate additional Limited Common Elements that are to be installed, maintained, decorated, repaired, renovated, restored and replaced at Co-Owner expense or, in proper cases, at Association expense.

(b) Association Responsibility for Units and Limited Common Elements.

The Association, acting through its Board of Directors, may undertake regularly recurring reasonably uniform, periodic exterior maintenance, repair, renovation, restoration and replacement functions with respect to Units and the dwellings, Appurtenances, and other Limited Common Elements associated therewith, as it may deem appropriate (including, without limitation, snow removal from driveways). Nothing contained herein, however, shall require the Association to undertake such responsibilities. Any such additional responsibilities undertaken by the Association shall be charged to any affected Co-Owner on a reasonably uniform basis and collected in accordance with the assessment procedures established under Article II of the Bylaws. The Developer, in the initial maintenance budget for the Association, shall be entitled to determine the nature and extent of such services and reasonable rules and regulations may be promulgated in connection therewith. The Association, acting through its Board of Directors, may also (but has no obligation to) undertake any maintenance, repair, renovation, restoration or replacement obligation of the Co-Owner of a Unit with respect to said Unit, and the dwelling, Appurtenances and other Limited Common Elements associated therewith, to the extent that said Co-Owner has not performed such obligation, and the cost thereof shall be assessed against said Co-Owner. The Association in such case shall not be responsible for any damage thereto arising as a result of the Association performing said Co-Owner's unperformed obligations.

(c) Common Lighting. The Developer and/or the Association may, but is/are not required to, install illuminating fixtures within the Condominium Project and to designate the same as common lighting as provided in Section 4-1(b) above. Some of the common lighting may be installed within the General Common Elements or may be located within Limited Common Elements or fixed to dwelling exteriors. The cost of electricity for common lighting located within any Unit may be metered by the individual electric meter of the Co-Owner to whose Unit the same is appurtenant and shall be paid by such individual Co-Owner without reimbursement therefore from the Association. Said fixtures shall be maintained, repaired, renovated, restored, and replaced and light bulbs furnished by the Association. The size and nature of the bulbs to be used in the fixtures shall also be determined by the Association in its discretion. No Co-Owner shall modify or change such fixtures in any way nor cause the electrical flow for their operation to be interrupted at any time.

If the fixtures operate on photo electric cells, the timers for such cells shall be set by and at the discretion of the Association, and shall remain lit at all times determined by the Association.

(d) General Common Elements. The costs of making installations in the General Common Elements (excluding those made by the Developer) and the costs and responsibility for the decorating, maintaining, repairing, renovating, restoring and replacing all General Common Elements and improvements and structures therein, including but not limited to any costs associated with the roadways and shared drives and the entry way landscaping and/or signage and sprinkler system serving the entry way area, shall be borne by the Association, subject to any provision in the Condominium Documents which expressly provides to the contrary. The obligation to maintain the emergency access drive shall be a continuing obligation of the Association. The Association shall maintain the emergency access drive free from any trees, shrubs or other under growth, shall trim any tree branches overhanging the emergency access drive to a height not less than 20 feet. The emergency access drive must be maintained in a condition to support heavy emergency vehicles. Neither the Township nor the Livingston County Road Commission shall have any obligation to maintain, repair, replace or snowplow any roads or emergency access drives within the Condominium.

(e) Residual Damage. Except as otherwise specifically provided in this Master Deed, any damage to any Unit or the dwelling, Appurtenances or other Limited Common Elements associated therewith arising as a result of the Association undertaking its rights or responsibilities as set forth in this Section 4.3 shall be repaired at the Association's expense.

Section 4.4 Use of Units and Common Elements. No Co-Owner shall use his Unit or the Common Elements in any manner which is inconsistent with the purposes of the Project or in any manner which will interfere with or impair the rights of any other Co-Owner in the use and enjoyment of his Unit or the Common Elements. In addition, no Co-Owner shall be entitled to construct or install any Appurtenances on or in any other Limited Common Element without the prior written approval of the Developer or the Association.

ARTICLE V UNIT DESCRIPTION AND PERCENTAGE OF VALUE

Section 5.1 Description of Units. Each Unit in the Condominium Project is described in the Condominium Subdivision Plan attached to this Master Deed as Exhibit B. Each Unit shall consist of the area contained within the Unit boundaries as shown on Exhibit B and delineated with heavy outlines, together with all Appurtenances located within such Unit boundaries.

Section 5.2 Percentage of Value. The percentage of value for each Unit shall be equal. The determination that the percentages of value should be equal was made after

reviewing the comparative characteristics of each Unit in the Project and concluding that there are no material differences among the Units that affect the allocation of percentages of value. The percentage of value assigned to each Unit shall be determinative of each Co-Owners respective share of the General Common Elements of the Condominium Project, the proportionate share of each Co-Owner in the proceeds and expenses of the Association's administration and the value of such Co-Owner's vote at meetings of the Association of Co-Owners. The total value of the Project is 100%.

ARTICLE VI EASEMENTS AND RESERVATIONS

Section 6.1 Easement For Utilities and Maintenance of Encroachment. In the event any portion of a Unit (or dwelling or Appurtenances constructed therein) or Common Element (or Appurtenances constructed therein) encroaches upon another Unit or Common Element due to shifting, settling or moving of the dwelling or the Appurtenances or other Limited Common Elements associated therewith, or due to survey errors, construction deviations, replacement, restoration or repair, or due to the requirements of the Livingston County Health Department or the Township, reciprocal easements shall exist for such encroachment, and for the installation, maintenance, repair, restoration and replacement of the encroaching property, dwelling, and/or Appurtenances or other Limited Common Elements associated therewith. In the event of damage or destruction, there shall be easements to, through under and over those portions of the land, dwellings, and Appurtenances and other Limited Common Elements associated therewith for the continuing maintenance, repair, renovation, restoration and replacement of all utilities in the Condominium. One of the purposes of this Section is to clarify that Co-Owners have the right to maintain these Appurtenances and other Limited Common Elements which project into the Common Elements surrounding each Unit.

Section 6.2 Easements Retained by Developer.

(a) *Utility Easements.* The Developer reserves for itself and its agents, employees, representatives, guests, invitees, independent contractors, successors and assigns, the River Community Church (and its successors and assigns), the Township and all future owners of any land contiguous to the Project, easements to enter upon the Condominium Premises to utilize, tap, tie into, extend and enlarge and otherwise install, maintain, repair, restore, renovate and replace all utility improvements located within the Condominium Premises, including, but not limited to, gas, water, sanitary sewer, storm drains (including retention and detention ponds), telephone, electrical, and cable television and other telecommunications and all improvements as identified in the approved final site plan for the Condominium Project and all plans and specifications approved in writing by the Township as well as any amendments thereto approved in writing by the Township. If any portion of the Condominium Premises shall be disturbed by reason of the exercise of any of the rights granted to Developer, its successors or assigns under this Section or Section 6.2(b), Developer shall restore the disturbed portion of the Condominium Premises to substantially the condition that existed prior to the disturbance.

(b) *Additional Easements.* The Developer reserves for itself and its successors and assigns, the right, at any time prior to the expiration of the Construction and Sales Period, to reserve, dedicate and/or grant public or private easements over, under and across the Condominium Premises for the installation, utilization, repair, maintenance, decoration, renovation, restoration and replacement of rights-of-way, Walkways, the storm water drainage system, including retention or detention ponds, water system, sanitary sewer systems, electrical transmission mains and wiring, telephone system, gas distribution system, cable television and other telecommunication system and other public and private utilities, including all equipment, facilities and appurtenances relating thereto, as identified in the approved final site plan for the Condominium Project, and all plans approved in writing by the Township, as well as any amendments thereto approved by the Township. The Developer reserves the right to assign any such easements to governmental units or public utilities or, as to the storm water drainage system, Co-Owners of affected Units, and to enter into maintenance agreements with respect thereto. Any of the foregoing easements or transfers of title may be conveyed by the Developer without the consent of any Co-Owner, mortgagee or other person who now or hereafter shall have any interest in the Condominium, by the recordation of an appropriate amendment to this Master Deed and Exhibit B hereto. All of the Co-Owners and mortgagees of Units and other persons now or hereafter interested in the Condominium Project from time to time shall be deemed to have unanimously consented to any amendments of this Master Deed to effectuate the foregoing easements or transfers of title. All such interested persons irrevocably appoint the Developer as agent and attorney to execute such amendments to the Master Deed and all other documents necessary to effectuate the foregoing.

Section 6.3 Grant of Easements by Association. The Association, acting through its Board of Directors, shall be empowered and obligated to grant such easements, licenses, rights-of-entry and rights-of-way over, under and across the Condominium Premises as are reasonably necessary or advisable for utility purposes, access purposes or other lawful purposes, subject, however, to the approval of the Developer during the Construction and Sales Period. No easements created under the Condominium Documents may be modified, nor may any of the obligations with respect to such easements be varied, without the consent of each person benefited or burdened thereby.

Section 6.4 Easements for Maintenance, Repair, Restoration, Renovation and Replacement. The Developer, the Association, the Township and all public and private utilities and public authorities responsible for publicly dedicated roads shall have such easements over, under and across the Condominium Project, including all Units and Common Elements, as may be necessary to fulfill any installation, maintenance, repair, decoration, renovation, restoration or replacement responsibilities which any of them are required or permitted to perform under the Condominium documents, by law or as may be necessary to respond to any emergency. The foregoing easements include, without limitation, the right of the Association to obtain access during reasonable hours and upon reasonable notice, for purposes of inspecting the dwelling

constructed on a Unit and/or other Limited Common Elements and/or Appurtenances constructed therein to ascertain that they have been designed and constructed in conformity with standards imposed and/or specific approvals granted by the Developer (during the Construction and Sales Period) and thereafter by the Association.

Section 6.5 Telecommunications Agreements. The Association, acting through its Board of Directors and subject to the Developer's approval during the Construction and Sales Period, shall have the power to grant such easements, licenses and other rights-of-entry, use and access and to enter into any contract or agreement, including wiring agreements, right-of-way agreements, access agreements and multi-unit agreements and, to the extent allowed by law, contracts for sharing of any installation or periodic subscriber service fees, as may be necessary, convenient or desirable to provide for telecommunications, videotext, broad band cable, satellite dish, earth antenna and similar services to the Project or any Unit therein. Notwithstanding the foregoing, in no event shall the Association, through its Board of Directors, enter into any contract or agreement or grant any easement, license or right-of-entry or do any other act which will violate any provision of any federal, state or local law or ordinance. Any and all sums paid by any telecommunications or other company or entity in connection with such service, including fees, if any, for the privilege of installing any telecommunications related equipment or improvements or sharing periodic subscriber service fees, shall be receipts affecting the administration of the Condominium Project within the meaning of the Act and shall be paid over to and shall be the property of the Association except for funds previously advanced by Developer for which he has a right of reimbursement from the Association.

Section 6.6 Easement for Municipal Wastewater Disposal Mains. There shall exist and the Developer does hereby grant and convey to the Township the non-exclusive right to use the Utility Easements as depicted in Exhibit "B" and any replats thereof for the benefit of the Township, its agents, contractors, and any governmental body operating the municipal wastewater disposal system that provides the sewage disposal service to the condominium units. The easement shall be for purposes of construction, operation, maintenance, inspection, repair, alteration, replacement, and/or removal of sewer mains, excavation and refilling of ditches and trenches necessary for the location of installations and for all purposes incidental thereto. The easement includes the right of the Township to enlarge, extend or tie into the sanitary sewer mains as necessary for other Township purposes. If the Township or its assigns exercise the right to use this easement, upon completion of any work on the easement, any disturbed areas shall be restored to a like condition as existed prior to the commencement of the work.

Section 6.7 Easement for Municipal Water Mains. There shall exist and the Developer does hereby grant and convey to the Township the non-exclusive right to use the Utility Easements as depicted in Exhibit "B" and any replats thereof for the benefit of the Township, its agents, contractors, and any governmental body operating the municipal water disposal system that provides the water disposal service to the condominium units. The easement shall be for purposes of construction, operation, maintenance, inspection, repair, alteration, replacement, and/or removal of water mains, excavation and refilling of ditches and trenches necessary for the location of installations and for all purposes incidental thereto. The easement includes the right of the Township to enlarge, extend or tie into the water mains as necessary for other Township purposes.

If the Township or its assigns exercise the right to use this easement, upon completion of any work on the easement, any disturbed areas shall be restored to a like condition as existed prior to the commencement of the work.

Section 6.8. School Bus and Emergency Vehicle Access Easement. Developer reserves for the benefit of the Township, any private or public school system, and any emergency service agency, an easement over all roads in the Condominium for use by the Township, private or public school busses, and/or emergency vehicles. Said easement shall be for purposes of ingress and egress to provide, without limitation, school bus services, fire and police protection, ambulances and rescue services and other lawful governmental or private emergency services to the Condominium Project and Co-owners thereof. The foregoing easement shall in no way be construed as a dedication of any streets, roads, or driveways to the public.

Section 6.9 Church Easements. The Project shares several boundaries with property owned by The River Community Church, a Michigan ecclesiastical corporation (the "Church"). The Church has granted to the Project multiple easements for the benefit of the Project, as depicted on Exhibit B, attached hereto, including easements for drainage, access, and utilities. In exchange, the Developer has granted easements to the Church to access the roads and utilities in the Project as necessary to support the Church's property. The easement agreement between the Developer and the Church is attached hereto as Exhibit D.

Section 6.10 Conservation Easement. There shall exist and the Developer does hereby grant and convey for the benefit of the Association and the Township, a Conservation Easement, along the Northeast boundary of the Project, as depicted in Exhibit "B"(as the "Conservation Easement") and any replats thereof. The Conservation Easement may not be amended without the prior written consent of the Township. The intent of the Conservation Easement is to assure that the property within the easement will be perpetually preserved in its predominately natural, scenic, and historic condition. The purposes of the Conservation Easement are to protect the property's natural resources; to maintain and enhance biodiversity; to retain quality habitat for native plants and animals, and to maintain and enhance the natural features of the property. The following activities shall be prohibited within the Conservation Easement:

- (a) *Construction.* The placement or construction of any human-made modification such as, but not limited to, buildings, fences, roads, and parking lots.
- (b) *Cutting Vegetation.* Any cutting of trees or vegetation, including pruning or trimming, is prohibited, except for the cutting or removal of trees or vegetation which pose a threat to human life or property.
- (c) *Land Surface Alteration.* Any mining or alteration of the surface of the land is prohibited, including any substance that must be quarried or removed by methods that will consume or deplete the surface estate, including, but not limited to, the removal of topsoil, sand, gravel, rock, and peat. In addition, exploring for, developing, and extracting oil, gas, hydrocarbons, or petroleum products are all prohibited activities.

(d) Dumping. Waste and unsightly or offensive material is not allowed and may not be accumulated on the Property.

Section 6.11 Association Assumption of Obligations. The Association, on behalf of the Co-Owners, shall assume and perform all of the Developer's obligations under any easement pertaining to the Condominium Project or Common Elements.

Section 6.12 Termination of Easements. Developer reserves the right to terminate and revoke any utility or other easement granted in or pursuant to this Master Deed at such time as the particular easement has become unnecessary. (This may occur, by way of illustration only, when a utility easement is relocated to coordinate development of property adjacent to the Condominium Project.) No easement for a utility may be terminated or revoked unless and until all Units served by it are adequately served by an appropriate substitute or replacement utility. Any termination or relocation of any such easement shall be effected by the recordation of an appropriate termination instrument or, where applicable, amendment to this Master Deed in accordance with the requirements of the Act.

ARTICLE VII AMENDMENT

This Master Deed, the Bylaws (Exhibit A to this Master Deed) and the Condominium Subdivision Plan (Exhibit B to this Master Deed) may be amended with the consent of two-thirds of the Co-Owners except as hereinafter set forth:

Section 7.1 Co-Owner Consent. Except as otherwise specifically provided in this Master Deed or Bylaws, no Unit dimension may be modified in any material respect without the consent of the Co-Owners, mortgagee of such Unit and the Township, nor may the nature or extent of the Limited Common Elements appurtenant to such Unit or the responsibility for installation, maintenance, decoration, repair, restoration, renovation or replacement thereof be modified in any material respect without the prior written consent of the Co-Owner and mortgagee of such Unit.

Section 7.2 By Developer. In addition to the rights of amendment provided to the Developer in the various Articles of this Master Deed, the Developer may, within two (2) years following the expiration of the Construction and Sales Period, and without the consent of any Co-Owner, mortgagee or any other Person, except the Township, amend this Master Deed and the Condominium Subdivision plan attached as Exhibit B in order to correct survey or other errors made in such documents and to make such other amendments to such instruments and to the Bylaws attached hereto as Exhibit A that do not materially affect the rights of any Co-Owners or mortgagees in the Project and are approved in writing by the Township, including, but not limited to, amendments for the purpose of facilitating conventional mortgage loan financing for existing or prospective Co-Owners and to enable the purchase or insurance of such mortgage loans by the Federal Home Loan Mortgage Corporation, the Federal National Mortgage Association, the Government National Mortgage Association, the Veterans Administration or the Department of Housing and Urban Development, or by any other public or private mortgage insurer or any institutional participant in the secondary mortgage market.

Section 7.3 Change in Value of Vote, Maintenance Fee and Percentages of Value.

The value of the vote of any Co-Owner and the corresponding proportion of common expenses assessed against such Co-Owner shall not be modified without the written consent of such Co-Owner and his mortgagee, nor shall the percentage of value assigned to any Unit be modified without such consent, except as provided in Article XV, Section 15.4 of the Bylaws and except as provided in Article V, Article VI, Article VII, Article VIII, and Article X of this Master Deed.

Section 7.4 Mortgagee Approval. Pursuant to Section 90.(1) of the Act, the

Developer hereby reserves the right, on behalf of itself and on behalf of the Association of Co-Owners, to amend this Master Deed and the Condominium Documents without approval of any mortgagee, unless the amendment would materially alter or change the rights of a mortgagee, in which event two-thirds of the mortgagees shall approve such Amendment. Each mortgagee shall have one (1) vote for each mortgage held.

Section 7.5 Termination, Vacation, Revocation or Abandonment. The Condominium

Project may not be terminated, vacated, revoked or abandoned without the written consent of 85% of all Co-Owners.

Section 7.6 Developer Approval. During the Construction and Sales Period, the

Condominium Documents shall not be amended nor shall the provisions thereof be modified in any way without the prior written consent of the Developer and the Township.

Section 7.7 Notwithstanding anything to the contrary contained in this Master Deed, any amendment to this Master Deed which affects any right granted herein to the Township or would be inconsistent with the PD Agreement or the approved final site plan for the Condominium shall require the written approval of the Township.

**ARTICLE VIII
DEVELOPER'S RIGHT TO USE FACILITIES**

The Developer, its agents, representatives, employees, successors and assigns may, at all times that Developer continues to own any Units, maintain offices, model Units, parking, storage areas and other facilities within the Condominium Project and engage in such other acts as it deems necessary to facilitate the development and sale of the Project. Developer shall have such access to, from and over the Project as may be reasonable to enable the development and sale of Units in the Condominium Project. In connection therewith Developer shall have full and free access to all Common Elements and unsold Units.

**ARTICLE IX
CONTRACTABILITY OF CONDOMINIUM**

Section 9.1 Limit of Unit Contraction. The Project established by this Master Deed consists of Sixty-Five (65) Units and may, at the election of the Developer and with the approval of the Township be contracted to a minimum of Forty-Nine (49) Units.

Section 9.2 Withdrawal of Land. The number of Units in the Project may, at the Developer's option from time to time within a period ending not later than six years after the recording of this Master Deed, be decreased by the withdrawal of all or any portion of lands described in Article II. However, no Unit that has been sold or is the subject of a binding Purchase Agreement may be withdrawn without the consent of the Owner or Purchaser and the mortgagee of the Unit, and the written approval of the Township. Developer may also, in connection with any contraction, readjust the Percentages of Value for Units in the Project in a manner that gives reasonable recognition to the number of remaining Units, based on the method of original determination of the Percentages of Value. Other than as provided in Article IX, there are no restrictions or limitations on Developer's right to withdraw lands from the Project or on the portion, or portions of land that may be withdrawn, the time or order of the withdrawals, or the portions of land that may be withdrawn, the time or order of the withdrawals, or the number of Units, or Common Elements, that may be withdrawn. However, the lands remaining shall not be reduced to less than that necessary to accommodate the remaining Units in the Project with reasonable access and utility service to the Units.

Section 9.3 Contraction Not Mandatory. There is no obligation on the part of Developer to contract the Project, nor is there any obligation to withdraw portions of the Project in any particular order or to construct particular improvements on any withdrawn lands. Developer may, in its discretion, establish all or a portion of the lands withdrawn from the Project as a separate condominium project (or projects) or as any other form of development. Any development on the withdrawn lands will not be detrimental to the adjoining condominium project.

Section 9.4 Amendments to the Master Deed A withdrawal of lands from this Project by Developer will be given effect by appropriate amendments to the Master Deed, which will not require the consent or approval of any Owner, mortgagee, or other interested person, however, approval of the Township shall be required. Amendments will be prepared by and at the sole discretion of Developer and may adjust the Percentages of Value assigned by Section 5.2 to preserve a total value of 100 percent for the entire Project resulting from any amendment.

Section 9.5 Additional Provisions. Any amendments to the Master Deed made by Developer, with the written approval of the Township, to contract the Condominium may also contain provisions as Developer determines are necessary or desirable (i) to create easements burdening or benefiting portions or all of the parcel or parcels being withdrawn from the Project and (ii) to create or change restrictions or other terms and provisions, including designations and definition of Common Elements, affecting the parcel or parcels being withdrawn from the Project or affecting the balance of the Project, as reasonably necessary in Developer's judgment to preserve or enhance the value or desirability of the parcel or parcels being withdrawn from the Project.

ARTICLE X MODIFICATION OF UNITS AND LIMITED COMMON ELEMENTS

Notwithstanding anything to the contrary contained in this Master Deed or the Bylaws, the Units in the Project and other Common Elements may be modified and the boundaries relocated in accordance with Section 48 of the Act and this Article X; such changes in the affected Unit or Units and its/their appurtenant Privacy Area(s) or other Common Elements shall be promptly reflected in duly recorded Amendment or Amendments to this Master Deed.

Section 10.1 Modification of Units and Common Elements. The Developer may, in its sole discretion, and without being required to obtain the consent of any person whatsoever (including Co-Owners and mortgagees of Units), except for the Township, whose written consent must be obtained, modify the size, location, or configuration of Units or other General or Limited Common Elements appurtenant or geographically proximate to any Units as described in the Condominium Subdivision Plan attached hereto as Exhibit B or any recorded amendment or amendments hereof. Any such modifications by the Developer shall be effective upon the recordation of an amendment to the Master Deed. In addition, the Developer may, in connection with any such amendment, re-adjust percentages of value for all Units in a manner which gives reasonable recognition to such Unit modifications or Limited Common Element modifications, based upon the method by which percentages of value were originally determined for the Project. All of the Co-Owners and mortgagees of Units and all other persons now or hereafter interested in the Project from time to time (except the Township) shall be deemed to have irrevocably and unanimously consented to any amendment or amendments to this Master Deed recorded by the Developer to effectuate the purposes of this Section 10.1 and, subject to the limitations set forth herein, to any proportionate reallocation of percentages of value of existing Units which Developer determines are necessary in conjunction with any such amendments. All such interested persons (except the Township) irrevocably appoint the Developer as agent and attorney for the purpose of executing such amendments to the Master Deed and all other documents necessary to effectuate the foregoing.

Section 10.2 Relocation of Boundaries of Units or Common Elements. Subject to the written approval of the Township, the Developer reserves the right during the Construction and Sales Period, and without the consent of any other Co-Owner or any mortgagee of any Unit, to relocate any boundaries between Units. Such relocation of boundaries of Unit(s) and/or appurtenant Privacy Area(s) shall be given effect by an appropriate amendment or amendments to this Master Deed in the manner provided by law, which amendment or amendments shall be prepared by and at the sole discretion of Developer, its successors or assigns. In the event an amendment is recorded in order to accomplish such relocation of boundaries of Units and/or appurtenant Privacy Areas, the amendment shall identify the relocated Unit(s) and/or Privacy Area(s) by Unit number(s) and, when appropriate, the percentage of value as set forth herein for the Unit(s) and/or Privacy Area(s) that have been relocated shall be proportionately allocated to the adjusted Unit(s) in order to preserve a total value of one hundred (100%) percent for the entire Project following such amendment to this Master Deed. The precise determination of the readjustments and percentages of value shall be within the sole judgment of Developer. However, the adjustments shall reflect a continuing reasonable relationship among percentages of value based upon the original method of determining percentages of value for the Project. Any such amendment to the Master Deed shall also contain such further definitions of Common Elements as may be necessary to adequately describe the Units in the Condominium Project as

modified. All of the Co-Owners and mortgagees of Units and all other persons now or hereafter interested in the Project from time to time (except the Township) shall be deemed to have irrevocably and unanimously consented to any amendment or amendments to this Master Deed recorded by the Developer to effectuate the purposes of this Section 10.2 and, subject to the limitations set forth herein, to any proportionate reallocation of percentages of value of Units which the Developer determines are necessary in Connection with any such amendment. All such interested persons (except the Township) irrevocably appoint the Developer as agent and attorney for the Purpose of executing such amendments to the Master Deed and all other documents necessary to effectuate the foregoing. Any such amendments may be accomplished without re-recording the entire Master Deed or its Exhibits.

Section 10.3 Limited Common Elements. Limited Common Elements shall be subject to assignment and reassignment in accordance with Section 39 of the Act, to accomplish the rights to relocate boundaries described in this Article X or for other purposes.

Section 10.4 Planned Conversion of Right of Way Unit. The Project has been approved for 65 Units. Currently, the Condominium Subdivision Plan depicts 64 Units and also depicts two separate areas, each reserved as a Right of Way for emergency access and/or future road connection. One area is located between Units 19 and 20, and the other area between Units 12 and 39. The area between Units 19 and 20 shall be developed initially and used as emergency ingress and egress access. The area reserved between Units 12 and 39 has been reserved, in part, to allow ingress and egress for future development on the adjacent property. If the adjacent property is developed and the access between Units 12 and 39 is developed as an ingress and egress access, then the ingress and egress access between Units 19 and 20 shall be eliminated, and the area shall be converted by the Developer into Unit 65. In the event the adjacent property is developed without utilizing the area between Units 12 and 39, then, the area between Units 12 and 39 may be converted into Unit 65. In such event, the ingress and egress access between Units 19 and 20 shall remain as a permanent access for the Project.

ARTICLE XI RESTRICTIONS

All of the Units in the Condominium shall be held, used and enjoyed subject to the following limitations and restrictions:

Section 11.1 Residential Use. All units in the development shall be used for single family residential purposes, except existing structures may be retained by Developer. No structure shall be erected, altered, placed or permitted to remain on any unit other than one single family dwelling with attached garage, which shall be designed and erected for occupancy by a single private family, except existing structures retained by Developer.

Section 11.2 Dwellings. Dwellings shall be constructed in accordance with the applicable governmental building codes and requirements. All dwellings to be erected, altered, placed or permitted on any unit shall conform with the following minimum size requirements as to total floor area.

- (a) one story - Not less than 1,700 square feet
- (b) two story - Not less than 2,300 square feet with at least 1,200 square feet on the first story
- (c) one and a half story - Not less than 2,100 square feet with at least 1,200 square feet on the first story
- (d) Bi-levels, levels, tri-levels and multi-levels - Not less than 2,000 square feet on the levels at or above the approximate grade of the street abutting the front yard line

Porches, breezeways, terraces, basements and garages shall not be included in computing the minimum total floor area. No old, used or manufactured homes shall be placed upon any unit or anywhere within the development. All homes must have one private attached garage for not less than two (2) cars. All homes and attached porches, decks, and any allowable and approved accessories (pools etc.) shall be built within the building envelopes depicted on Exhibit B. No temporary structure of any kind, such as a tent, trailer, shack, barn, or garage shall be erected or placed upon any unit; however, temporary buildings to be used during construction of a dwelling shall be removed from the premises within thirty (30) days of enclosure of the residential dwelling or 180 days, whichever first occurs. A permanent detached building may be built on the unit, if built on a proper concrete foundation and located behind the house within the building envelope for such Unit, with the exterior matching the exterior of the house, or other exterior approved by the Developer. Any such structure shall have a minimum of 144 square feet. No pole barns will be permitted.

Section 11.3 Alterations and Modifications. A Co-Owner shall not make any alterations to the exterior appearance or make structural modifications to the dwelling or Appurtenances or other improvements constructed within the perimeter of his Unit or make changes in any of the General or Limited Common Elements, without the express written approval of the Board of Directors, including without limitation, exterior painting or the erection of antennas, lights, aerials, awnings, doors, shutters, newspaper holders, mailboxes, fences, walls, basketball backboards or other exterior attachments or modifications. If a Co-Owner causes any damage to any General or Limited Common Elements or to any other Unit as a result of making any alterations (regardless of whether or not such alteration was authorized) the Co-Owner shall be responsible for the cost of repairing any damage caused by the Co-Owner, his agents or contractors. If necessary for providing access to any General or Limited Common Elements or other facilities regarding which the Association has the right or obligation to provide maintenance, the Association may remove any coverings, additions or attachments of any nature that restrict such access and the Association will have no responsibility or liability for repairing, replacing or restoring any such materials, nor shall the Association be liable for monetary damages.

Section 11.4 Unit maintenance and Landscaping. All units in the development, not owned by Developer, shall be kept neat, and free of debris. No unit shall be used as a dumping ground and all rubbish, trash, garbage or other waste shall be kept in sanitary containers. Containers may be placed at the roadside for pick-up but shall not be left there for more than twenty-four (24) hours in any week. Any debris resulting from the damage or destruction of any

improvement on a unit shall be removed with all reasonable dispatch in order to prevent an unsightly or unsafe condition. All brush or other debris piles and accumulations on any unit or units must be removed within ninety (90) days of its accumulation. No dirt shall be removed from any parcel without approval from the architectural review committee.

All units shall be landscaped in a suitable manner, including finish grading, seeding or sodding, and ornamental planting. Landscaping shall be completed within eight (8) months after initial occupancy, and if it is not so completed, the Developer may complete the same and be reimbursed for the cost thereof from the Co-Owner. A minimum of 40 feet from the road edge and running the length of the property frontage shall be grass routinely cut and maintained. Each fence, wall, tree, hedge, bush, shrub or other planting, or obstacle shall not be placed or maintained within twenty-five (25) feet of any roadway if the same would obstruct sight along the roadway or another roadway at elevations between three (3) and six(6) feet due to curvature of the roadway or intersection with another roadway. However, trees may be planted or maintained within this area if the foliage line is maintained at sufficient height to prevent such obstruction of sight. All unit owners are encouraged to reduce the use of fertilizers, herbicides and pesticides in maintaining their landscape. Any Unit which includes regulated wetlands shall not grade the area and shall preserve it in its natural state. No living trees shall be cut or removed from a parcel twelve (12) months after the residence is completed without review and approval of the architectural review committee.

Section 11.5 Exterior Surfaces and Areas. Only new, unused materials, or used materials which are approved as to quality and appearance by the Developer, shall be used in construction. All structures shall be erected upon a foundation constructed on suitably permanent material extending below the frost line. Any exposed exterior foundation shall be covered with brick or stone when visible from the street. Exterior walls of any structure in the development shall be constructed of brick or such other exterior siding materials as approved by the architectural review committee. There shall be a minimum of thirty percent (30%) brick or stone on the front elevation. No aluminum, except fascia soffits and pillars, or asphalt siding and no exposed concrete or cinderblock shall be allowed. All structures shall have one or more offsets in the front wall. All fireplace chimneys on the front of the house shall be made of brick. No pipes or chimney chases shall be visible on the front of the home. Roof pitches on all main roof sections shall be a minimum of 6/12 pitch. Each dwelling shall have gutters and downspouts.

A dwelling may have decks, patios and a below ground swimming pool with related facilities such as fences, heaters and pumps. No above-ground pools shall be permitted, unless approved due to special circumstance. Satellite dishes may be erected or maintained with the approval of the Developer. Only central air conditioning shall be permitted, and "through the wall" air conditioners shall not be installed or maintained in any dwelling. An outside compressor for central air conditioning shall be located in a rear yard, or may lie within five (5) feet of a side wall provided that it is suitably screened from view.

Section 11.6 Easements. All utility lines, including electric, gas, telephone and television cables, shall be installed underground. Easements for installation and maintenance of utilities and drainage facilities are reserved as shown on the recorded site plan and no buildings are to be

constructed or placed within the easements. Each owner shall maintain the surface area of easements within his or her property, shall keep grass and weeds cut, shall keep the area free of trash and debris, and shall take such action as may be necessary to eliminate surface erosion. No Unit Owner or other person may change the direction or alter the flow of surface runoff in the drainage easements.

Section 11.7 Fences. No fence or wall shall be placed, erected or permitted to remain on any unit without approval of the developer or the architectural review committee. Fences which are required by local ordinance to enclose swimming pools shall be allowed provided they are kept in good condition and repair at all times. In general, black wrought iron, aluminum or similar looking fences, ornamental fences, garden walls and similar devices may be approved, provided that if more than two (2) feet above grade in height, they do not extend further toward the front of the Lot than the rear line of the house. No wooden or chain link perimeter fences will be permitted. Dog runs are allowed, except as stated herein.

Section 11.8 Walkways and Driveways. Each dwelling shall have a driveway and walkway adequate to provide access. Walkways shall be paved with brick or concrete. All driveways shall be constructed with hard surfacing of asphalt, concrete, or brick paving, and shall be installed prior to occupancy of the residence, weather permitting. If completion of the drive will be delayed by weather until after the owner occupies the premises, the driveway shall be complete by the following June 1. If it is not so completed, the Developer may complete the same and be reimbursed for the cost thereof from the Co-Owner.

Section 11.9 Grade changes. The units have been left in as natural a state as possible and as a result of the construction of roads, there are low spots and other areas in which water may accumulate and stand temporarily. Neither the Developer nor the Livingston County Drain Commissioner is under any obligation to correct any such condition. The grade of any unit in the development may not be altered so as to increase or direct water runoff to any other unit or the development's wetland areas. Surface water runoff shall be directed to the development's storm water system. All water retention areas shall be allowed to remain in a state of nature. No structures shall be erected nor shall any bushes, trees or other plants be planted thereon or any fill or other material deposited or placed thereon. No soil or minerals shall be dredged or removed, nor shall any water be drained therefrom.

Section 11.10 Vehicle storage. No commercial vehicles, house trailers, boat trailers, boats, camping vehicles or camping trailers may be parked on or stored on any unit in the development for any period in excess of forty eight hours, unless stored, fully enclosed within an attached garage. Commercial vehicles and trucks shall not be parked in the development on any unit therein, except while making deliveries or pickups in the normal course of business. This shall not apply to developer's vehicles and structures, or vehicles and equipment used in connection with and during the period of home construction.

Section 11.11 Activities. Use of the common open areas shall be restricted to unit owners and their guests. All unit owners shall have the right and easement of enjoyment of the common areas and such easement shall be appurtenant to and shall pass with the title of every unit in the

development. Only foot traffic and bicycles will be allowed in the common areas. No off-road motorcycles, scooters, all-terrain vehicles or any type of loud or noisy vehicle, cars or trucks will be allowed to operate anywhere in the development and/or common areas. No hunting shall be allowed anywhere in the development including the common open areas and wetlands. Only street legal motor vehicles and motorcycles driven by licensed drivers shall be allowed on the roads of the development.

No immoral, improper, unlawful or offensive activity shall be carried on in any Unit or upon the Limited or General Common Elements, nor shall anything be done which may be or become an annoyance or a nuisance to the Co-Owners of the Condominium Project. No unreasonably noisy activity shall occur in or on the Common Elements or in any Unit at any time and disputes among Co-Owners, arising as a result of this provision which cannot be amicably resolved, shall be arbitrated by the Association. No Co-Owner shall conduct or permit any activity or keep or permit to be in his Unit or on the Common Elements anything that will increase the rate of insurance on the Condominium, without the written approval of the Association, and, if approved, the Co-Owner shall pay to the Association the increased insurance premiums resulting from any such activity. Activities which are deemed offensive and are expressly prohibited include, but are not limited to, any activity involving the use of firearms, air rifles, pellet guns, BB guns, bows and arrows, or other similar dangerous weapons, projectiles or devices.

Section 11.12 Association. An Association of the development's residents shall be created within twelve (12) months of the Township's approval of the final plan. All unit purchasers agree to become members of the Association, which shall consist of and exist for the benefit of all persons who shall at any given time own units in the development. The Association shall have no jurisdiction over the Developer or Developer's unsold units. The Developer shall not be required to maintain undeveloped phases to the same standards as required by the Association for other units in the development. The Developer shall be required to maintain all unsold lots in the developed phases to the same standards as required by the Association for other units in the development. The Association shall have the authority to establish rules, regulations, voting procedures and policies for the betterment of the Association, including the authority to make and enforce regulations pertaining to the use and maintenance of the common areas. Upon establishment of the Association, the Association shall have the authority to enforce building and use restrictions on the units that have been sold.

Section 11.13 Association Dues. The owners of each unit in the development agree to pay a proportionate share of the taxes, maintenance, improvements, insurance and other costs incurred against the common areas. The initial amount due from each unit owner is Four Hundred Dollars (\$400.00) per year and said amount may be increased or decreased by the association. In addition, upon purchase of a Unit, each Co-Owner shall pay a one-time initial capital contribution of Four Hundred Dollars \$400.00. The developer is not required to pay association dues for any unsold units. The association dues shall be used exclusively for the purpose of promoting the recreation, health, safety, and welfare of the residents and for the operation and maintenance of common areas. The balance of the funds collected will be turned over to the association upon its formation, along with title to the common areas. The association

shall agree to abide by the terms of this agreement, the Building & Use Restrictions, and the final plan.

Section 11.14 Signs. No sign of any kind shall be displayed to the public view on any unit in the development except one not more than five (5) square feet in area, for the purpose of advertising the property for sale or lease. This shall not apply to the signs erected by the developer during the initial development of the development.

Section 11.15 Architectural Review. No building or structure shall be erected or maintained, nor shall any exterior addition, change or alteration to any structure be made until the plans and specifications are submitted to and approved, in writing, by the architectural review committee. Said plans and specifications, should show the shape, elevation, facade, height, materials, color scheme and location on unit of the structure and/or addition, as well as the grading plan of the unit to be built upon. The developer shall be the architectural review committee until said function is taken over by the homeowner's association after the Construction and Sales Period. The architectural review committee shall prescribe from time to time the procedures to be followed and the information to be submitted in conducting architectural review. The committee may refuse to consider any request which does not follow the prescribed procedures.

Section 11.16 Subletting and leasing. If a Unit is leased or sublet, the Co-Owner shall provide the name and contact information of the tenant or tenants to the Association and shall at all times remain responsible for its tenants' compliance with the obligation of the Project and the Association.

Section 11.17 Pets. No animals, livestock or poultry of any kind shall be raised, bred, trapped, injured or killed, or kept in any Unit or other Limited Common Elements, except dogs, cats or other common household pets, and except that a Co-Owner may trap or dispose of any animal which constitutes a nuisance or a threat to health or safety. No animal may be kept or bred for any commercial purpose and every permitted pet shall be cared for and restrained so as not to be obnoxious or offensive to other Co-Owners. If pets are allowed in the yard of a residence, the same shall be controlled and restrained by "invisible fencing." No animal may be permitted to run loose at any time upon the General Common Elements and an animal shall at all times be leashed and accompanied by some responsible person while on the General Common Elements. No dangerous animal shall be kept and any Co-Owner who causes any animal to be brought or kept upon the Condominium Premise shall indemnify and hold harmless the Association for any loss, damage or liability which the Association may sustain as a result of the presence of such animal on the premises, whether or not the Association has given its permission therefor. No dog which barks and can be heard on any frequent or continuing basis shall be kept in any Unit or on the Common Elements. No runs, pens or shelters for pets shall be permitted within a Unit or other Limited Common Elements unless such runs, pens or shelters do not exceed 150 square feet in area and are located adjacent to an exterior wall of a dwelling or garage on the opposite side of the Unit from the street. The run or pen shall be fenced and the exterior shall be landscaped or planted so as to screen the view of adjoining units. No dog or dogs shall be allowed to reside outside of a dwelling or be allowed to remain outside of a dwelling unsupervised for extended periods of time (multiple hours). The Association may

charge all Co-Owners maintaining animals a reasonable additional assessment to be collected in the manner provided in Article II of the Bylaws in the event that the Association determines such assessment is necessary to defray the Association's costs of accommodating animals within the Condominium. The Association shall have the right to require that any pets be registered with the Association and may adopt such additional reasonable rules and regulations with respect to animals as it deems proper. In the event of any violation of this Section, the Board of Directors of the Association may assess fines for such violation in accordance with the Bylaws and in accordance with its duly adopted rules and regulations.

Section 11.18 Aesthetics. The Limited and General Common Elements shall not be used for the storage of supplies, materials, personal property or trash or refuse of any kind, except in accordance with the duly adopted rules and regulations of the Association. No unsightly condition shall be maintained on any porch, courtyard or deck and only furniture and equipment consistent with the normal and reasonable use of such areas shall be permitted to remain there during seasons when such areas are reasonably in use, and no furniture or equipment of any kind shall be stored thereon during seasons when such areas are not reasonably in use. Trash receptacles shall at all times be maintained within garages and shall not be permitted to remain elsewhere on the Common Elements except for such short periods of time as may be reasonably necessary to permit the periodic collection of trash. The Common Elements shall not be used in any way for the drying, shaking or airing of clothing or other fabrics. In General, no activity shall be carried on nor any condition maintained by a Co-Owner, either in his Unit or upon the Common Elements, which is detrimental to the overall appearance of the Condominium.

Section 11.19 Rules and Regulations. It is intended that the Board of Directors of the Association may adopt rules and regulations from time to time to reflect the needs and desires of the majority of the Co-Owners in the Condominium. Reasonable regulations consistent with the Act, this Master Deed and the Bylaws concerning the use of the Common Elements may be adopted and amended from time to time by any Board of Directors prior to the Transitional Control Date. Copies of all such rules, regulations and amendments thereto shall be furnished to all Co-Owners and shall become effective thirty (30) days after mailing or delivery thereof to the designated voting representative of each Co-Owner. Any such regulation or amendment may be revoked at any time by the affirmative vote of greater than 50% of the Co-Owners in number and value, except that the Co-Owners may not revoke any regulation or amendment prior to the First Annual Meeting of the entire Association. Any rules and regulations adopted by the Association shall not limit Developer's construction, sales or rental activities. Notwithstanding the foregoing, any amendment to such rules and regulations which would be inconsistent with the PD Agreement or the approved final site plan for the Condominium shall require the written approval of the Township.

Section 11.20 Right of Access of Association. The Association and its duly authorized agents shall have access to each Unit, and the dwelling and other Appurtenances and improvements constructed on such Unit, and any other Limited Common Elements appurtenant thereto from time to time, during reasonable working hours, upon notice to the Co-Owner thereof, as may be necessary for the performance of the maintenance of the Common Elements. In addition, the Association and its agents shall at all times without notice have access to each

Unit dwelling and Appurtenances, and other improvements constructed thereon, and any Limited Common Elements appurtenant thereto as may be necessary to make emergency repairs to prevent damage to the Common Elements or to another Unit. Each Co-Owner shall be obligated to provide the Association with a means of access to his Unit, the dwelling and Appurtenances and other improvements constructed on such Unit and any Limited Common Elements appurtenant thereto during the Co-Owner's absence, and in the event such Co-Owner fails to provide a means of access thereto the Association may gain access in such manner as may be reasonable under the circumstances and shall not be liable to such Co-Owner for any necessary damage thereto or for the repair or replacement of any doors or windows damaged in gaining such access.

Section 11.21 Co-Owner Maintenance. Each Co-Owner shall maintain his Unit, the dwelling, Appurtenances, and other improvements constructed thereon and any Limited Common Elements appurtenant thereto for which he has maintenance responsibility in a safe, clean and sanitary condition. Each Co-Owner shall also use due care to avoid damaging any of the General Common Elements including, but not limited to, the telephone, gas, electrical or other utility conduits and systems and any other elements in any Unit which are appurtenant to or which may affect any other Unit. Each Co-Owner shall provide maintenance for the Sanitary Sewer System and well serving its Unit as may be required by the Livingston County Health Department. Each Co-Owner shall be responsible for the repair, restoration or replacement, as applicable, of any damage to any Common Elements or damage to any other Co-Owner's Unit, or improvements thereon, resulting from the negligent acts or omissions of a Co-Owner, his family, guests, agents or invitees, except to the extent the Association obtains insurance proceeds; provided, however, that if the insurance proceeds obtained by the Association are not sufficient to pay for such costs, the Association may assess the Co-Owner for the excess amount necessary to pay. No Co-Owner shall fill, dredge or alter a regulated wetland without the required permits from the Township and the Michigan Department of Natural Resources.

Section 11.22 Unit division. No unit may be divided, split or reduced in size by any method, without the proper approval of the Developer and compliance with all applicable local ordinances and state laws. Units may be enlarged by consolidation with one or more adjoining units under one ownership. If more than one unit is developed as a unit, all restrictions shall apply as to a single unit.

Section 11.23 Reserved Rights of Developer.

(a) Prior Approval by Developer. The purpose of this Section is to promote an attractive, harmonious residential development having continuing appeal. Therefore, during the Construction and Sales Period, no buildings, fences, walls, retaining walls, drives, Walkways or other structures or improvements of any kind shall be commenced, erected, maintained nor shall any addition, change or alteration to any structure be made, except interior alterations which do not affect structural elements of the dwelling or Appurtenances or other improvements constructed within any Unit, nor shall any hedges, trees or substantial plants be installed or landscaping modifications be made, thereon until plans and specifications acceptable to the Developer, showing the nature, kind,

shape, height, materials, color scheme, location and approximate cost of such structure, Appurtenances or other improvements and the grading or landscaping plan of the area to be affected shall have been submitted to and approved in writing by Developer, its successors or assigns. Developer shall have the right to refuse to approve any such plan or specifications, or grading or landscaping plans which are not suitable or desirable in its opinion for aesthetic or other reasons, and in reviewing such plans and specifications, Developer shall have the right to take into consideration the suitability of the proposed structure, improvement or modification, the site upon which it is proposed to be located, and the degree of harmony with the Condominium as a whole. The Developer shall be entitled to charge each applicant a review fee in an amount not to exceed \$250.00, to reimburse the Developer for any actual costs incurred in connection with the review of said applicant's plans, specifications and related materials. Neither Developer nor the Association shall incur any liability whatsoever for approving or failing or refusing to approve all or any part of any submitted plans, specifications or other materials. At the expiration of the Construction and Sales Period, the rights exercisable by Developer under this Section, shall be exercised by the Association.

(b) Developer's Rights In Furtherance of Development and Sales. None of the restrictions contained in this Article XI shall apply to the commercial activities or signs or billboards, if any, of the Developer during the Construction and Sales Period or of the Association in furtherance of its powers and purposes set forth herein and in the Articles of Incorporation, as the same may be amended from time to time. Notwithstanding anything to the contrary contained elsewhere in this Master Deed or the Bylaws, the Developer shall have the right, during the Construction and Sales Period, to maintain a sales office, a business office, a construction office, model units, construction and/or sales trailers, storage areas and parking incident to the foregoing and such access to, from and over the Project as may be reasonable to enable the development and sale of the entire Project. The Developer shall restore the areas utilized by the Developer to habitable status upon its termination of use.

(c) Enforcement of Restrictions. The Condominium Project shall at all times be maintained in a manner consistent with the highest standards of a beautiful, serene, private, residential community for the benefit of the Co-Owners and all persons interested in the Condominium. If at any time the Association fails or refuses to carry out its obligation to provide maintenance with respect to the Condominium Project in a manner consistent with such high standards, then the Developer, or any entity to which it may assign this right, may elect to provide such maintenance as required by this Master Deed or the Bylaws and to charge the cost thereof to the Association as an expense of administration. The Developer shall have the right to enforce this Master Deed and the Bylaws throughout the Construction and Sales Period regardless of whether or not it owns a Unit in the Condominium. The Developer's enforcement rights under this Section may include, without limitation, an action to restrain the Association or any Co-Owner from performing any activity prohibited by this Master Deed and/or the Bylaws.


ARTICLE XII

**ARTICLE XII
ASSIGNMENT**

Subject to the provisions of any land contract or mortgage, any or all of the rights and powers granted or reserved to the Developer in the Condominium Documents or by law, including the power to approve or disapprove any act, use or proposed action or any other matter or thing, may be assigned by the Developer to and assumed by any other entity or the Association. Any such assignment or transfer shall be made by appropriate instrument in writing duly recorded in the office of the Livingston County Register of Deeds.


In witness whereof, the Developer has executed this Master Deed on the date first written above.

WALNUT RIDGE ESTATES, LLC


By: Jack Lansing
Its Member

STATE OF MICHIGAN
COUNTY OF LIVINGSTON

The foregoing instrument was acknowledged before me this 19th day of May, 2016, by Jack Lansing, a Member of WALNUT RIDGE ESTATES LLC, a Michigan limited liability company, on behalf of the company.


Catherine A. Riesterer, NOTARY PUBLIC
Livingston County, State of Michigan
My commission expires: 4/6/21
Acting in Livingston County

DRAFTED BY AND WHEN RECORDED RETURN TO:
Catherine A. Riesterer
Cooper & Riesterer, PLC
7960 Grand River, Suite 270
Brighton, MI 48114
810-227-3103

EXHIBIT "A"

CONDOMINIUM BYLAWS

WALNUT RIDGE ESTATES SITE CONDOMINIUM

TABLE OF CONTENTS

ARTICLE I – ASSOCIATION OF CO-OWNERS	1
ARTICLE II – ASSESSMENTS	1
ARTICLE III - ARBITRATION	7
ARTICLE IV – INSURANCE	7
ARTICLE V – MAINTENANCE	9
ARTICLE VI – MORTGAGES	11
ARTICLE VII – VOTING	12
ARTICLE VII – MEETINGS	13
ARTICLE IX – ADVISORY COMMITTEE	14
ARTICLE X – BOARD OF DIRECTORS	15
ARTICLE XI – OFFICERS	19
ARTICLE XII – SEAL	20
ARTICLE XII – FINANCE	20
ARTICLE XIV - INDEMNIFICATION OF OFFICERS AND DIRECTORS	21
ARTICLE XV – AMENDMENTS	23
ARTICLE XVI – COMPLIANCE	24
ARTICLE XVII – REMEDIES FOR DEFAULT	24
ARTICLE XVIII – RIGHTS RESERVED TO DEVELOPER	26
ARTICLE XIX – SEVERABILITY	26

EXHIBIT "A"

CONDOMINIUM BYLAWS

WALNUT RIDGE ESTATES SITE CONDOMINIUM

**ARTICLE I
ASSOCIATION OF CO-OWNERS**

Section 1.1 Formation; Membership. Walnut Ridge Estates Site Condominium, (sometimes referred to herein as "Walnut Ridge Estates") a residential Condominium Project located in Hartland Township, Livingston County, Michigan, shall be administered by the Walnut Ridge Estates Site Condominium Association, which shall be a non-profit corporation, hereinafter called the "Association", organized under the applicable laws of the State of Michigan. The Association shall be responsible for the management, maintenance (which term, for purposes of these Bylaws, shall also mean decoration, repair, renovation, restoration and replacement, unless otherwise specified), operation and administration of the Common Elements, easements and affairs of the Condominium Project in accordance with the Condominium Documents and the laws of the State of Michigan. These Bylaws shall constitute both the Condominium Bylaws referred to in the Master deed and required by Section 53 of the Act and the Association Bylaws provided for under the Michigan Non-Profit Corporation Act. Each Co-Owner shall be a member in the Association and no other person or entity shall be entitled to membership. Co-Owners are sometimes referred to as "Members" in these Bylaws. A Co-Owner's share of the Association's funds and assets cannot be assigned, pledged or transferred in any manner except as an appurtenance to his Unit. The Association shall retain in its files current copies of the Master Deed, all amendments to the Master Deed, and other condominium Documents for the Condominium Project, all of which shall be available at reasonable hours for review by Co-Owners, prospective purchasers and prospective mortgagees of Units in the Condominium Project. All Co-Owners in the Condominium Project and all persons using or entering upon or acquiring any interest in any Unit therein or the Common Elements thereof shall be subject to the provisions and terms set forth in the Condominium Documents.

Section 1.2 Definitions. Capitalized terms used in these Bylaws without further definition shall have the meanings ascribed to such terms in the Master Deed, or the Act unless the context dictates otherwise.

Section 1.3 Conflicts of Terms and Provisions. In the event there exists any conflict among the terms and provisions contained within the Master deed or these Bylaws, the terms and provisions of the Master Deed shall control.

**ARTICLE II
ASSESSMENTS**

Section 2.1 Assessments Against Units and Co-Owners. All expenses arising from the management, administration and operation of the Association in accordance with the

authorizations and responsibilities prescribed in the Condominium Documents and the Act shall be levied by the Association against the Units and the Co-Owners thereof, in accordance with the provisions of this Article II.

Section 2.2 Assessments for Common Elements; Personal Property Taxes Assessed Against the Association. All costs incurred by the Association to satisfy any liability or obligation arising from, caused by, or connected with the Common Elements or the administration of the Condominium Project shall constitute expenditures affecting the administration of the Project, and all sums received as the Proceeds of; or pursuant to, any policy of insurance securing the interest of the Co-Owners against liabilities or losses arising within, caused by, or connected with the Common Elements or the administration of the Condominium Project shall constitute receipts affecting the administration of the Condominium Project, within the meaning of Section 54(4) of the Act.

Section 2.3 Determination of Assessments. Assessments shall be determined in accordance with the following provisions:

(a) *Budget.* The Board of Directors of the Association shall establish an annual budget ("Budget") in advance for each fiscal year and such Budget shall project all expenses for the ensuing year which may be required for the proper operation, management and maintenance of the Condominium Project, including a reasonable allowance for contingencies and reserves. An adequate reserve fund for maintenance of the Common Elements that must be repaired or replaced on a periodic basis shall be established in the budget and must be funded by regular annual payments as set forth in Section 2.4 below, rather than by special assessments. At a minimum, the reserve fund shall be equal to 10% of the Association's current annual Budget on a non-cumulative basis. Since the minimum standard required by this subparagraph may prove to be inadequate for the Project, the Association of Co-Owners should carefully analyze the Condominium Project to determine if a greater amount should be set aside, or if additional reserves should be established for other purposes from time to time. Upon adoption of a Budget by the Board of Directors, copies of the Budget shall be delivered to each Co-Owner and the assessment for said year shall be established based upon said Budget. The applicable annual assessments, as levied, shall constitute a lien against all Units as of the first day of the fiscal year in which the assessments relate. Failure to deliver a copy of the Budget to each Co-Owner shall not affect or in any way diminish such lien or the liability of any Co-Owner for any existing or future assessments. Should the Board of Directors at any time determine, in its sole discretion that the assessments levied are or may prove to be insufficient: (1) to pay the actual costs of the Condominium Project's operation and management, (2) to provide for maintenance of existing Common Elements, (3) to provide additions, restoration, renovation and replacement to the Common Elements not exceeding \$5,000.00 annually for the entire Condominium Project, or (4) in the event of emergencies, the Board of Directors shall have the authority to increase the general assessments and to levy such additional assessment or assessments as it shall deem to be necessary. The Board of Directors shall also have the authority, without Co-Owner or mortgagee consent, to levy assessments for repair, restoration, renovation and replacement in the event of casualty, pursuant to the provisions of Section 5.4 below. The discretionary authority of the Board of Directors to levy assessments pursuant to this subparagraph shall rest solely with the Board of Directors for the benefit of the

Association and its Members, and shall not be enforceable by any creditors of the Association or its Members.

(b) Special Assessments. Special assessments, in addition to those required in Section 2.3(a) above, may be made by the Board of Directors from time to time, subject to Co-Owner approval as hereinafter provided, to meet other needs or requirements of the Association, including, but not limited to: (1) assessments for additions to the Common Elements of a cost exceeding \$5,000.00 for the entire Condominium Project per year, (2) assessments to purchase a Unit upon foreclosure of the lien for assessments described In Section 2.6 below, or (3) assessments for any other appropriate purpose that could not be covered by the annual assessment. Special assessments referred to in this subparagraph (b) (but not including assessments referred to in Section 2.3(a) above, which shall be levied in the sole discretion of the Board of Directors) shall not be levied without the prior approval of the Co-Owners representing 60% or more of all Co-Owners. The authority to levy assessments pursuant to this subparagraph is solely for the benefit of the Association and its Members and shall not be enforceable by any creditors of the Association or its Members.

(c) Remedial Assessments. If any Co-Owner fails to provide proper maintenance of any Limited Common Element which is appurtenant to his Unit, which failure, in the opinion of the Board of Directors adversely affects the appearance of the Condominium Project as a whole, or the safety, health or welfare of the other Co-Owners of the Condominium Project, the Association may, following notice to such Co-Owner, take any actions reasonably necessary to provide such maintenance for the unit, and the cost thereof shall be assessed against the Co-owner who has the responsibility under the Master Deed or these Bylaws to maintain such unit. The Association may also take the actions permitted under Section 4.3(b) of the Master Deed, and the cost(s) thereof shall be assessed as provided in said Section 4.3(b).

(d) Working Capital Contribution. Any Co-Owner who acquires a Unit from the Developer shall pay to the Association, on the date said Unit is conveyed to the Co-Owner, an amount equal to the then current annual assessment, which sum constitutes a one-time non-refundable contribution to the Association's working capital account.

Section 2.4 Apportionment of Assessments and Penalty for Default. Unless otherwise provided in these Bylaws or in the Master Deed, all assessments levied against the Co-Owners to cover management, maintenance, operation and administration expenses shall be apportioned among and paid by the Co-Owners in accordance with the respective percentages of value allocated to each Co-Owner's Unit in Article V of the Master Deed. Annual assessments determined in accordance with Section 2.3(a) above shall be paid by Co-Owners in one (1) installment, commencing with the acceptance of a deed to or a land contract vendee's interest in a Unit, or with the acquisition of fee simple title to a Unit by any other means. A Co-Owner shall be in default of his assessment obligations if he fails to pay any assessment installment when due. A late charge not to exceed \$25.00 per month shall be assessed automatically by the Association upon any assessments in default for ten (10) or more days until the assessment installment(s) together with the applicable late charges are paid in full. Each Co-Owner (whether one or more persons) shall be, and remain, personally liable for the payment of all assessments (including fines for late

payments and costs of collection and enforcement of payment) relating to his Unit which may be levied while such Co-Owner owns the Unit. Payments to satisfy assessment installments in default shall be applied as follows: first, to the costs of collection and enforcement of payment, including reasonable attorneys' fees; second, to any interest charges and fines for late payment on such installments, and third, to the installments in default in the order of their due dates.

Section 2.5 Waiver of Use or Abandonment of Units. No Co-Owner may exempt himself from liability for his assessment obligations by waiving the use or enjoyment of any of the Common Elements or by abandoning his Unit.

Section 2.6 Liens for Unpaid Assessments. The sums assessed by the Association which remain unpaid, including but not limited to regular assessments, special assessments, fines and late charges, shall constitute a lien upon the Unit or Units in the Project owned by the Co-Owner at the time of the assessment and upon the proceeds of sale of such Unit or Units. Any such unpaid sum shall constitute a lien against the Unit as of the first day of the fiscal year in which the assessment, fine or law charge relates and shall be a lien prior to all claims except real property taxes and first mortgages of record. All charges which the Association may levy against any Co-Owner shall be deemed to be assessments for purposes of this Section 2.6 and Section 108 of the Act.

Section 2.7 Enforcement.

(a) *Remedies.* In addition to any other remedies available to the Association, the Association may enforce the collection of delinquent assessments by a suit at law or by foreclosure on the statutory lien that secures payment of assessments. In the event any Co-Owner defaults in the payment of any annual assessment installment levied against his Unit, the Association shall have the right to declare all unpaid installments of the annual assessment for the pertinent fiscal year to be immediately due and payable. The Association may also discontinue furnishing any utilities or other services to a Co-Owner in default upon seven (7) days' written notice to such Co-Owner. A Co-Owner in default shall not be entitled to utilize any of the General Common Elements of the Project and shall not be entitled to vote at any meeting of the Association until the default is cured; provided, however, this provision shall not operate to deprive any Co-Owner of ingress or egress to and from his Unit or the dwelling or other improvements constructed thereon or in the appurtenant Privacy Area. In a judicial foreclosure action, a receiver may be appointed to collect a reasonable rental for the Unit from the Co-Owner thereof or any persons claiming under him. The Association may also assess fines for late payment or non-payment of assessments in accordance with the provisions of Section 17.4 of these Bylaws. All of these remedies shall be cumulative and not alternative.

(b) *Foreclosure Proceedings.* Each Co-Owner, and every other person who from time to time has any interest in the Project, shall be deemed to have granted to the Association the unqualified right to elect to foreclose the lien securing payment of assessments either by judicial action or by advertisement. The provisions of Michigan law pertaining to foreclosure of mortgages by judicial action and by advertisement, as the same may be amended from time to time, are incorporated herein by reference for the purposes of establishing the alternative procedures to be followed in lien foreclosure actions and the rights and obligations of the parties to such actions.

In addition, each Co-Owner and every other person who from time to time has any interest in the Project, shall be deemed to have authorized and empowered the Association to sell or to cause to be sold the Unit with respect to which the assessment(s) is or are delinquent and to receive, hold and distribute the proceeds of such sale in accordance with the priorities established by applicable law. Each Co-Owner of a Unit in the Project acknowledges that at the time of acquiring title to such Unit, he was notified of the provisions of this subparagraph and he voluntarily, intelligently and knowingly waived notice of any proceedings brought by the Association to foreclose any assessment liens by advertisement and waived the right to a hearing prior to the sale of the applicable Unit.

(c) Notices of Action. Notwithstanding the provisions of Section 2.7(b), the Association shall not commence a judicial foreclosure action or a suit for a money judgment or publish any notice of foreclosure by advertisements, until the expiration of 10 days after mailing, by first class mail, postage prepaid, and addressed to the delinquent Co-Owner at his last known address, of a written notice that one or more assessment installments levied against the pertinent Unit is or are delinquent and that the Association may invoke any of its remedies under these Bylaws if the default is not cured within 10 days from the date of mailing. Such written notice shall be accompanied by a written affidavit of an authorized representative of the Association that sets forth (i) the affiant's capacity to make the affidavit, (ii) the statutory and other authority for the lien, (iii) the amount outstanding (exclusive of interest, costs, attorney fees and future assessments), (iv) the legal description of the subject Unit(s) and (v) the name(s) of the Co-Owner(s) of record. Such affidavit shall be recorded in the office of the Livingston County Register of Deeds prior to the commencement of any foreclosure proceeding. If the delinquency is not cured within the 10-day period, the Association may take such remedial action as may be available to it under these Bylaws and under Michigan law. In the event the Association elects to foreclose the lien by advertisement, the Association shall notify the delinquent Co-Owner of the Association's election and shall inform him that he may request a judicial hearing by bringing suit against the Association.

(d) Expenses of Collection. The expenses incurred by the Association in collecting unpaid assessments, including interest, costs, actual attorneys' fees (not limited to statutory fees) and advances for taxes or other liens paid by the Association to protect its lien, shall be chargeable to the defaulting Co-Owner and shall be secured by a lien on his Unit.

Section 2.8 Liability of Mortgagees. Notwithstanding any other provisions of the Condominium Documents, the lien holder of any first mortgage covering any Unit in the Project which comes into possession of the Unit pursuant to the remedies provided in the mortgage or by deed (or assignment) in lieu of foreclosure, and any purchaser at a foreclosure sale, shall take the property free of any claims for unpaid assessments or against the mortgaged Unit which accrue prior to the time such holder comes into possession of the Unit (except for claims for a pro rata share of assessments or charges resulting from a pro rata reallocation of assessments or charges to all Units including the mortgaged Unit).

Section 2.9 Developer's Responsibility for Assessments. The Developer, although a Member of the Association, shall not be responsible at any time for the payment of Association

assessments, except with respect to Units owned by the Developer which contain a completed and occupied residential dwelling. A residential dwelling is complete when it has received a certificate of occupancy from Hartland Township and a residential dwelling is occupied if it is being utilized as a residence. In addition, in the event Developer is selling a Unit with a completed residential dwelling thereon by land contract to a Co-Owner, the Co-Owner shall be liable for all assessments and the Developer shall not be deemed the owner of the applicable Unit and shall not be liable for any assessments levied up to and including the date, if any, upon which Developer actually retakes possession of the Unit following extinguishment of all rights of the land contract purchaser in the Unit. However, the Developer shall at all times pay the maintenance expenses pertaining to the Units that it owns, together with a proportionate share of all current maintenance expenses actually incurred by the Association (excluding reserves) for utility maintenance, landscaping, sign lighting and snow removal, but excluding management fees and expenses related to the maintenance and use of Units in the Project that are not owned by the Developer. For purposes of the foregoing sentence, the Developer's proportionate share of such expenses shall be based upon the ratio of all Units owned by the Developer at the time the expense is incurred to the total number of Units then in the Project. In no event shall the Developer be responsible for assessments for deferred maintenance, reserves for maintenance, capital improvements or other special assessments, except with respect to Units that are owned by the Developer which contain completed and occupied residential dwellings. Any assessments levied by the Association against the Developer for other purposes, without the Developer's prior written consent, shall be void and of no effect. In addition, the Developer shall not be liable for any assessment levied in whole or in part to purchase any Unit from the Developer or to finance any litigation or claims against the Developer, any cost of investigating or preparing such litigation or claim, or any similar or related costs.

Section 2.10 Property Taxes and Special Assessments. All property taxes and special assessments levied by any public taxing authority shall be assessed in accordance with Section 131 of the Act.

Section 2.11 Personal Property Tax Assessment of Association Property. The Association shall be assessed as the person or entity in possession of any tangible personal property of the Condominium owned or possessed in common by the Co-Owners, and personal property taxes based thereon shall be treated as expenses of administration.

Section 2.12 Construction Liens. A construction lien otherwise arising under Act No 497 of the Michigan Public Acts of 1980, as amended, shall be subject to Section 132 of the Act.

Section 2.13 Statement as to Unpaid Assessments. The purchaser of any Unit may request a statement from the Association identifying the amount of any unpaid Association regular or special assessments relating to such Unit. Upon written request to the Association accompanied by a copy of the executed purchase agreement pursuant to which the purchaser holds the right to acquire a Unit, the Association shall provide a written statement identifying any existing unpaid assessments or a written statement that none exist, which statement shall be binding upon the Association for the period stated therein. Upon the payment of the sum identified in the statement within the period identified in the statement, the Association's lien for assessments as to such Unit

shall be deemed satisfied; provided, however, if a purchaser fails to request such statement at least five (5) days prior to the closing of the purchase of such Unit, any unpaid assessments and the lien securing them shall be fully enforceable against such purchaser and the Unit itself, to the extent provided by the Act. Under the Act, unpaid assessments constitute a lien upon the Unit and the sale proceeds thereof which has priority over all claims except tax liens in favor of any state or federal taxing authority and sums unpaid on a first mortgage of record, except that past due assessments which are evidenced by a notice of lien, recorded pursuant to Section 2.7 have priority over a first mortgage recorded subsequent to the recording of the notice of the lien.

Section 2.14 Rights of the Township. In the event that the Developer or the Association fails to perform its maintenance and/or preservation obligations under the PD Agreement, or fails to preserve or maintain in reasonable order and condition on storm water drainage facilities and all wetlands and water courses within the Condominium Project, the Township shall have the right, but not the obligation, to serve written notice upon the Association, setting forth the deficiencies in maintenance and/or preservation. The notice shall also set forth a demand that the deficiencies be cured within a stated reasonable time period, and the date, time and place of a hearing before the Township Board of Trustees, or such other board, body or official delegated by the Township Board of Trustees, for the purpose of allowing the Developer or Association to be heard as to why the Township should not proceed with the maintenance and/or preservation that has not been undertaken. At the hearing, the time for curing the deficiencies and the hearing itself may be extended and/or continued to a date certain. If, following the hearing, the Township Board of Trustees, or the other board, body or official designated to conduct the hearing, shall determine that maintenance and/or preservation have not been undertaken within the time specified in the notice, the Township shall thereupon have the power and authority, but not the obligation, to enter upon the Condominium Project, or cause its agents or contractors to enter upon the Condominium Project and perform such maintenance and/or preservation as reasonably found by the Township to be appropriate. The cost and expense of making and financing such maintenance and/or preservation, including the cost of notices by the Township and legal fees incurred by the Township, plus an administrative fee in the amount of twenty-five (25%) percent of the total of all costs and expenses incurred, shall be paid by the Association, and such amount shall be assessed equally and constitute a lien against each Unit. The Township may require the payment of such monies prior to the commencement of the work. If such costs and expenses have not been paid within thirty (30) days of a billing to the Association, all unpaid amounts may be placed on the delinquent tax roll of the Township, pro-rata, as to each Unit and shall accrue interest and penalties, and shall be collected as, and shall be deemed, delinquent real property taxes, according to the laws made and provided for the collection of delinquent real property taxes. In the discretion of the Township, such costs and expenses may be collected by suit initiated against the Association and, in such event, the Association, shall pay all court costs and reasonable attorney fees incurred by the Township in connection with such suit.

ARTICLE III ARBITRATION

Section 3.1 Scope and Election. Disputes, claims or grievances arising out of or relating to the interpretation or the application of the Condominium Documents, or any disputes, claims or grievances arising among or between the Co-Owners and the Association, upon the election and written consent of the parties to any such disputes, claims or grievances (which consent shall include an agreement of the parties that the judgment of any circuit court of the State of Michigan may be rendered upon any award pursuant to such arbitration), and upon written notice to the Association, shall be submitted to arbitration, and the parties shall accept the arbitrator's decision as final and binding, provided that no question affecting the claim of title of any person to any fee or life estate in real estate is involved. The Commercial Arbitration Rules of the American Arbitration Association as amended and in effect from time to time shall be applicable to any such arbitration.

Section 3.2 Judicial Relief. In the absence of the election and written consent of the parties pursuant to Section 3.1 above, any Co-Owner or the Association may petition the courts to resolve any disputes, claims or grievances.

Section 3.3 Election of Remedies. The election and written consent by the disputing parties to submit any dispute, claim or grievance to arbitration shall preclude such parties from thereafter litigating such dispute, claim or grievance in the courts. Nothing contained in this Article III shall limit the rights of the Association or any Co-Owner, described in Section 144 of the Act.

ARTICLE IV INSURANCE

Section 4.1 Extent of Coverage. The Association shall, to the extent appropriate in light of the nature of the General Common Elements of the Project, carry fire and extended coverage, vandalism and malicious mischief and liability insurance (in a minimum amount to be determined by the Developer or the Association in its discretion), officers' and directors' liability insurance and workmen's compensation insurance, if applicable, and other insurance the Association may deem applicable, desirable or necessary pertinent to the ownership, use and maintenance of the General Common Elements and such insurance shall be carried and administered in accordance with the following provisions:

(a) *Responsibilities of the Association.* All of the insurance referenced in this Section 4.1 shall be purchased by the Association for the benefit of the Association, and the Co-Owners and their mortgagees as their interests may appear, and provision shall be made for the issuance of mortgagee endorsements to the mortgagees of Co-Owners.

(b) *Insurance of Common Elements.* All General Common Elements of the Condominium Project shall be insured against fire and other perils covered by a standard extended

coverage endorsement in an amount equal to the current insurable replacement value, excluding foundation and excavation costs, if any, as determined annually by the Board of Directors of the Association in consultation with the Association's insurance carrier and/or its representatives, utilizing commonly employed methods for the reasonable determination of replacement costs.

(c) Premium Expenses. All premiums on insurance purchased by the Association pursuant to these Bylaws shall be expenses of administration.

(d) Proceeds of Insurance Policies. Proceeds of all insurance policies owned by the Association shall be received by the Association, held in a separate account and distributed to the Association, and the Co-Owners and their mortgagees, as their interest may appear, provided, however, whenever repair, restoration or replacement of any part of the Condominium shall be required as provided in Article V of these Bylaws, the proceeds of any insurance received by the Association as a result of any loss requiring same shall be retained by the Association and applied for such repair, restoration or replacement, as applicable.

Section 4.2 Authority of Association to Settle Insurance Claims. Each Co-Owner, by ownership of a Unit in the Condominium Project, shall be deemed to appoint the Association as his true and lawful attorney-in-fact to act in connection with all matters concerning the maintenance of fire and extended coverage, vandalism and malicious mischief, liability insurance and workman's compensation insurance, if applicable, pertinent to the Condominium Project and the General Common Elements appurtenant thereto. Without limiting the foregoing, the Association shall have full Power and authority to purchase and maintain such insurance, to collect and remit premiums thereunder, to collect insurance proceeds and to distribute the same to the Association, the Co-Owners and respective mortgagees, as their interest may appear (subject always to the Condominium Documents), and/or to utilize said proceeds for required repairs, restoration or replacement, to execute releases of liability and to execute all documents and to do all things on behalf of such Co-Owner and the Condominium as shall be necessary or convenient to accomplish the foregoing purposes.

Section 4.3 Co-Owner Responsibilities. Each Co-Owner shall be responsible for obtaining fire and extended coverage and vandalism and malicious mischief insurance with respect to the dwelling, appurtenances, and all other improvements constructed or to be constructed within the perimeter of his Unit, any Privacy Area and/or other Limited Common Elements appurtenant thereto and for his personal property located therein or thereon or elsewhere in the Condominium Project. The Association shall have no responsibility whatsoever to provide such insurance. In addition, each Co-Owner shall be obligated to obtain insurance coverage for personal liability (and, where applicable, workmen's compensation insurance) for occurrences within the perimeter of his Unit and any appurtenant Privacy Area and other Limited Common Elements, naming the Association and the Developer as additional insureds, and also for any other personal insurance coverage that the Co-Owner wishes to carry. Each Co-Owner shall deliver certificates of insurance to the Association from time to time to evidence the continued existence of all insurance required to be maintained by the Co-Owner under this Section 4.3. If a Co-Owner fails to obtain such insurance or to provide evidence of such insurance to the Association, the Association may, but is

not obligated to, obtain such insurance on behalf of the Co-Owner and the premiums for such insurance shall constitute a lien against the Co-Owner's Unit which may be collected in the same manner that assessments may be collected Under Article II of these Bylaws.

Section 4.4 Waiver of Subrogation. The Association, as to all policies which it obtains, and all Co-Owners, as to all policies which they obtain, shall use their best efforts to see that all Property and liability insurance carried by the Association and any Co-Owner shall contain appropriate provisions whereby the insurer waives its right of subrogation as to any claims against any Co-Owner or the Association.

Section 4.5 Indemnification. Each individual Co-Owner shall indemnify and hold harmless every other Co-Owner, the Developer and the Association for all damages and costs, including attorney's fees, which the other Co-Owners, the Developer or the Association may suffer as a result of defending any claim arising out of an occurrence on or within an individual Co-Owner's Unit. Each Co-Owner shall carry insurance to secure the indemnity obligations under this Section 4.5, if required by the Association, or if required by the Developer during the Construction and Sales Period. This Section 4.5 is not intended to give any insurer any subrogation right or any other right or claim against any individual Co-Owner.

ARTICLE V MAINTENANCE

Section 5.1 Co-Owner Responsibility for Maintenance. Each Co-Owner shall be responsible for all maintenance of the dwelling, Appurtenances, and all other improvements, fixtures and personal property within his Unit. If any damage to the dwelling or other improvements constructed within a Co-Owner's Unit adversely affects the appearance of the Project, the Co-Owner shall proceed to remove, repair or replace the damaged property without delay.

Section 5.2 Association Responsibility for Maintenance. The Association shall be responsible for the maintenance of the General Common Elements, including the roads, shared drives and the emergency access drive. Immediately following a casualty to property for which the Association has such maintenance responsibility, the Association shall obtain reliable and detailed cost estimates to repair, restore or replace, as applicable, the damaged property to a condition comparable to that existing before the damage. If the proceeds of insurance are not sufficient to defray the estimated costs of such repair, restoration or replacement, or if at any time during such repair, restoration or replacement or upon completion of such repair, restoration or replacement; there are insufficient funds for the payment of such repair, restoration or replacement, the Association shall make an assessment against all Co-Owners for an amount, which when combined with available insurance proceeds, shall be sufficient to fully pay for the cost of such repair, restoration or replacement of the damaged property. Any such assessment made by the Board of Directors of the Association shall be governed by Section 2.3(a) of these Bylaws.

Nothing contained in this Section 5.2 is intended to require the Developer or the Association to replace mature trees and vegetation with equivalent trees or vegetation.

Section 5.3 Timely Repair, Restoration or Replacement. If any damage to Common Elements or a Unit adversely affects the appearance of the Project, the Association or Co-Owner responsible for the maintenance thereof shall proceed to repair, restore or replace, as applicable, the damaged property without delay, and shall use its best efforts to complete such action within 6 months from the date upon which the property damage occurred.

Section 5.4 Eminent Domain. Section 133 of the Act and the following provisions shall control in the event all or a portion of the Project is subject to eminent domain:

(a) *Taking of a Unit or Related Improvements.* In the event all or a portion of a Unit are taken by eminent domain, the award for such taking shall be paid to the Co-Owner of such Unit and the mortgagee thereof, as their interest may appear. If the entire Unit is taken by eminent domain, on the acceptance of such award by the Co-Owner and his mortgagee, they shall be divested of all interest in the Condominium Project.

(b) *Taking of Common Elements.* If there is a taking of any portion of the General Common Elements, the condemnation process relative to such taking shall be paid to the Co-Owners and their mortgagees in proportion to their respective undivided interest in the General Common Elements unless pursuant to the affirmative vote of Co-Owners representing greater than 50% of the total votes of all Co-Owners qualified to vote, at a meeting duly called for such purpose, the Association is directed to repair, restore or replace the portion so taken or to take such other action as is authorized by a majority vote of the Co-Owners. If the Association is directed by the requisite number of Co-Owners to repair, restore, or replace all or any portion of the General Common Elements taken, the Association shall be entitled to retain the portion of the condemnation proceeds necessary to accomplish the repair, restoration or replacement of the applicable General Common Elements. The Association, acting through its Board of Directors, may negotiate on behalf of all Co-Owners for any condemnation award for General Common Elements and any negotiated settlement approved by the Co-Owners representing two-thirds (2/3) or more of the total votes of all Co-Owners qualified to vote shall be binding on all Co-Owners.

(c) *Continuation of Condominium After Taking.* In the event the Condominium Project continues after a taking by eminent domain, then the remaining portion of the Condominium Project shall be resurveyed and the Master Deed amended accordingly, and, if any Unit shall have been taken, in whole or part, then Article V of the Master Deed shall also be amended to reflect such taking and to proportionately readjust the percentages of value of the remaining Units, based upon the continuing value of the Condominium being 100%. Such amendment may be effected by an officer of the Association duly authorized by the Board of Directors without the necessity of obtaining the signature or specific approval of any Co-Owner, mortgagee or other person

(d) Notification of Mortgagees. In the event all or any portion of a Unit in the Condominium, or all or any portion of the Common Elements is made the subject matter of any condemnation or eminent domain proceeding or is otherwise sought to be acquired by a condemning authority, the Association shall notify each institutional holder of a first mortgage lien on any of the Units in the Condominium that is registered in the Association's book of "Mortgagees of Units" pursuant to Section 6.1 of these Bylaws.

Section 5.5 Notification of FHLMC. In the event any mortgage in the Condominium is held by the Federal Home Loan Mortgage Corporation ("FHLMC") then, upon request therefor by FHLMC, the Association shall give FHLMC written notice, at such address as it may from time to time direct, of any loss to or taking of the Common Elements of the Condominium, if the loss or taking exceeds \$10,000.00 in amount or if the damage or taking relates to a Unit covered by a mortgage purchased in whole or in part by FHLMC and exceeds \$1,000.00.

Section 5.6 Priority of Mortgagee Interests. Nothing contained in the Condominium Documents shall be construed to give a Unit Owner, or any other party, priority over any rights of first mortgagees of Units pursuant to their mortgages with respect to any distribution to Unit Owners of insurance proceeds or condemnation awards for losses to or a taking of Units and/or Common Elements.

ARTICLE VI MORTGAGES

Section 6.1 Notice to Association Any Co-Owner who mortgages his Unit shall notify the Association of the name and address of the mortgagee, and the Association shall maintain such information in a book entitled "Mortgages of Units". The Association may, at the written request of a mortgagee of any such Unit, report any unpaid assessments due from the Co-Owner of such Unit. The Association shall give to the holder of any first mortgage covering any Unit written notification of any default in the performance of the obligations of the Co-Owner of such Unit that is not cured within 60 days.

Section 6.2 Insurance. The Association shall notify each mortgagee appearing in the book referenced in Section 6.1 of the name of each company insuring the Condominium against fire, perils covered by extended coverage, and vandalism and malicious mischief and the amounts of such coverage.

Section 6.3 Notification of Meetings. Upon request submitted to the Association, any institutional holder of a first mortgage lien on a Unit shall be entitled to receive written notification of every meeting of the Members of the Association and to designate a representative to attend such meeting.

ARTICLE VII VOTING

Section 7.1 Vote. Except as otherwise specified in those Bylaws, each Co-Owner shall be entitled to one vote for each Condominium Unit owned.

Section 7.2 Eligibility to Vote. No Co-Owner, other than the Developer, shall be entitled to vote at any meeting of the Association until he has presented to the Association evidence that the Co-Owner owns a Unit. Except as provided in Section 10.2 of these Bylaws, no Co-Owner, other than the Developer, shall be entitled to vote prior to the date of the First Annual Meeting of members held in accordance with Section 10.2. The vote of each Co-Owner may be cast only by the individual representative designated by such Co-Owner in the notice required in Section 7.3 below or by a proxy given by such individual representative. The Developer shall be the only person entitled to vote at a meeting of the Association until the First Annual Meeting of Members and shall be entitled to vote during such period notwithstanding the fact that the Developer may own no Units at some time or from time to time during such period. At the First Annual Meeting, and thereafter, the Developer shall be entitled to vote for each Unit which it owns.

Section 7.3 Designation of Voting Representative. Each Co-Owner shall file with the Association a written notice designating the individual Representative who shall vote at meetings of the Association and receive all notices and other communications from the Association on behalf of the Co-Owner. If a Co-Owner designates himself as the individual representative, he need not file any written notice with the Association. The failure of any Co-Owner to file any written notice shall create a presumption that the Co-Owner has designated himself as the voting representative. The notice shall state the name and address of the individual representative designated, the address of the Unit or Units owned by the Co-Owner and the name and address of each person, firm corporation, partnership, association, trust or other entity who is the Co-Owner. The notice shall be signed and dated by the Co-Owner. An individual representative may be charged by the Co-Owner at any time by filing a new notice in accordance with this Section 7.3. In the event a Unit is owned by multiple Co-Owners who fail to designate an individual voting representative for such Co-Owners, the Co-Owner whose name first appears on record title shall be deemed to be the individual representative authorized to vote on behalf of all the multiple Co-Owners of the Unit(s) and any vote cast in person or by proxy by said individual representative shall be binding upon all such multiple Co-Owners.

Section 7.4 Quorum. The presence in person or by proxy of Co-Owners representing 51% of the total number of votes of all Co-Owners qualified to vote shall constitute a quorum for holding a meeting of the Members of the Association, except for voting on questions specifically required by the Condominium Documents to require a greater quorum. The written vote of any person furnished at or prior to any duly called meeting at which said person is not otherwise present in person or by proxy shall be counted in determining the presence of a quorum with respect to the question upon which the vote is cast.

Section 7.5 Voting. Votes may be cast in person or by proxy by a writing duly signed by the designated voting representative not present at a given meeting in person or by proxy. Proxies and any written votes must be filed with the secretary of the Association at or before the appointed time of each meeting of the Members of the Association. Cumulative voting shall not be permitted.

Section 7.6 Majority. When an action is to be authorized by vote of the Co-Owners of the Association, the action must be authorized by a majority of the votes cast at a meeting duly called for such purpose, unless a greater percentage vote is required by the Master Deed, these Bylaws or the Act.

ARTICLE VIII MEETINGS

Section 8.1 Place of Meeting. Meetings of the Association shall be held at the principal office of the Association or at such other suitable place convenient to the Co-Owners as may be designated by the Board of Directors. Meetings of the Association shall be conducted in accordance with generally recognized rules of parliamentary procedure, which are not in conflict with the Condominium Documents or the laws of the State of Michigan.

Section 8.2 First Annual Meeting. The First Annual Meeting of members of the Association may be convened by the Developer in its discretion at any time prior to the date the First Annual Meeting is required to be convened pursuant to this Section 8.2. Notwithstanding the foregoing, the First Annual Meeting must be held (i) within 120 days following the conveyance of legal or equitable title to non-developer Co-Owners of 75% of all Units; or (ii) 54 months from the first conveyance to a non-Developer Co-Owner of legal or equitable title to a Unit, whichever is the earlier to occur. The Developer may call meeting of Members for informative or other appropriate purposes prior to the First Annual Meeting of Members and no such meeting shall be construed as the First Annual Meeting of Members. The date, time and place of such meeting shall be set by the Board of Directors, and at least 10 days written notice thereof shall be given to each Co-Owner's individual representative.

Section 8.3 Annual Meetings. Annual meetings of Association Members shall be held not later than May 30 of each succeeding year following the year in which the First Annual Meeting is held, at a time and place determined by the Board of Directors. At each annual meeting, the Co-Owners shall elect members of the Board of Directors in accordance with Article X of these Bylaws. The Co-Owners may also transact at annual meetings such other Association business as may properly come before them.

Section 8.4 Special Meeting. The President shall call a special meeting of Members as directed by resolution of the Board of Directors or upon presentation to the Association's Secretary of a petition signed by Co-Owners representing $\frac{1}{2}$ of the votes of all Co-Owners qualified to vote. Notice of any special meeting shall state the time and place of such meeting and the purposes thereof. No business shall be transacted at a special meeting except as stated in the notice.

Section 8.5 Notice of Meetings. The Secretary (or other Association officer in the secretary's absence) shall provide each Co-Owner of record, or, if applicable, a Co-Owner's individual representative, with notice of each annual or special meeting, stating the purpose thereof and the time and place where it is to be held. A notice of an annual or special meeting shall be served at least 10 days but not more than 60 days prior to each meeting. The mailing, postage prepaid, of a notice to the individual representative of each Co-Owner at the address shown in the notice filed with the Association under Section 7.3 of these Bylaws shall be deemed properly served. Any Co-Owner or individual representative may waive such notice, by filing with the Association a written waiver of notice signed by such Co-Owner or individual representative.

Section 8.6 Adjournment. If any meeting of Co-Owners cannot be held because a quorum is not in attendance, the Co-Owners who are present may adjourn the meeting to a time not less than 48 hours from the time the original meeting was called. When a meeting is adjourned to another time or place, it is not necessary to give notice of the adjourned meeting if the time and place to which the meeting is adjourned are announced at the meeting at which the adjournment is taken and only such business is transacted at the adjourned meeting as might have been transacted at the original meeting. However, if after the adjournment, the Board of Directors fixes a new record date for the adjourned meeting, a notice of adjourned meeting shall be given to each Co-Owner or Co-Owner's individual representative.

If a meeting is adjourned in accordance with the provisions of this Section 8.6 due to the lack of a quorum, the required quorum at the subsequent meeting shall be two thirds (2/3) of the required quorum for the meeting that was adjourned, provided that the Board of Directors provides each Co-Owner (or Co-Owner's individual representative) with notice of the adjourned meeting in accordance with Section 8.5 above and provided further the subsequent meeting is held within sixty (60) days from the date of the adjourned meeting.

Section 8.7 Action Without Meeting. Any action required or permitted to be taken at a meeting of Members, may be taken without a meeting, without prior notice and without a vote, if all of the Co-Owners (or their individual representatives) entitled to vote thereon consent thereto in writing. If the Association's Articles of Incorporation so provide, any action required or permitted to be taken at any meeting of Members may be taken without a meeting, without prior notice and without a vote, if a written consent setting forth the actions so taken, is signed by the Co-Owners (or their individual representatives) having not less than the minimum number of votes that would be necessary to authorize or take the action at a meeting at which all Co-Owners entitled to vote thereon were present and voted. Prompt notice of any action that is taken without a meeting by less than unanimous written consent shall be given to the Co-Owners who have not consented in writing.

Section 8.8 Electronic Participation in a Meeting. A Co-Owner may participate in a meeting by means of conference telephone or similar communications equipment by means of which all persons participating in the meeting can hear each other, if such option is available. If there is a cost to this option, the Co-Owner (or Owners) utilizing this option shall bear the cost. Participation in a meeting pursuant to this Section 8.8 constitutes presence at the meeting.

ARTICLE IX ADVISORY COMMITTEE

Within one year after the first conveyance to a non-Developer Co-Owner of legal or equitable title to a Unit in the Project or within 120 days following the conveyance to non-Developer Co-Owners of 1/3 of the total number of Units that may be created, whichever first occurs, the Developer shall cause to be established an Advisory Committee consisting of at least three non-Developer Co-Owners. The Committee shall be established in any manner the Developer deems advisable. The purpose of the Advisory Committee shall be to facilitate communications between the temporary Board of Directors and the non-Developer Co-Owners and to aid in the transition of control of the Association from the Developer to purchaser Co-

Owners. The Advisory Committee shall automatically cease to exist when a majority of the Board of Directors of the Association is elected by non-Developer Co-Owners. The Developer may at any time remove and replace at its discretion any member of the Advisory Committee.

ARTICLE X BOARD OF DIRECTORS

Section 10.1 Number and Qualification of Directors. The Board of Directors shall initially be comprised of three Directors. At such time as the non-Developer Co-Owners are entitled to elect two members of the Board of Directors in accordance with Section 10.2 below, the Board shall automatically be increased in size from three to five persons. At such time as the Board of Directors is increased in size to five persons, all Directors must be Co-Owners, or officers, partners, trustees or employees of Co-Owners that are entities. In the event that the Association cannot locate five Co-Owners who are willing to serve as Directors, the Board may operate with less than five persons, and such reduced size shall not affect the validity of any decision made by the Board.

Section 10.2 Election of Directors.

(a) *First Board of Directors.* Until such time as the non-Developer Co-Owners are entitled to elect one of the members of the Board of Directors, the Developer shall select all of the Directors, which persons may be removed or replaced by Developer in its discretion.

(b) *Appointment of Non-Developer Co-Owners to Board prior to First Annual Meeting.* Not later than 120 days following the conveyance to non-Developer Co-Owners of legal or equitable title to 25% of the Units that may be created, one member of the Board of Directors shall be elected by non-Developer Co-Owners. The remaining Members of the Board of Directors shall be selected by Developer. Not later than 120 days following the conveyance to non-Developer Co-Owners of legal or equitable title to 50% of the Units that may be created, the Board of Directors shall be increased to five Members and two of the five Directors shall be elected by non-Developer Co-Owners. The remaining Members of the Board of Directors shall be selected by Developer. When the required percentage levels of conveyance have been reached, the Developer shall notify the non-Developer Co-Owners and request that they hold a meeting to elect the required number of Directors. Upon certification by the Co-Owners to the Developer of the Director or Directors elected, the Developer shall immediately appoint such Director or Directors to the Board, to serve until the First Annual Meeting of Co-Owners, unless he is removed pursuant to Section 10.7 or he resigns or becomes incapacitated.

(c) *Election of Directors at and after First Annual Meeting*

(i) Not later than 120 days following the conveyance to non-Developer Co-Owners of legal or equitable title to 75% of the Units that may be created, the non-developer Co-Owners shall elect all of the Directors on the Board, except that the Developer shall have the right to designate at least one Director so long as the Developer owns and offers for sale at least 10% of the Units in the Project or as long as the Units that remain to be created and sold equal at least 10% of all Units that may be created in the Project. Whenever the 75% conveyance level is achieved,

a meeting of Co-Owners shall promptly be convened to effectuate this provision, even if the First Annual Meeting has already occurred.

(ii) Regardless of the percentage of Units which have been conveyed, upon the elapse of 54 months after the first conveyance to a non-Developer Co-Owner of legal or equitable title to a Unit on the Project, and if title to not less than 75% of the Units that may be created has not been conveyed, the non-Developer Co-Owners have the right to elect a number of members of the Board of Directors in proportion to the percentage of Units they own, and the Developer has the right to elect a number of members of the Board of Directors in proportion to the percentage of Units which are owned by the Developer and for which assessments are payable by the Developer. This election may increase, but shall not reduce, the minimum election and designation rights otherwise established in Section 10.2(b) or 10.2(c)(i) above. Application of this subsection does not require a change in the size of the Board of Directors.

(iii) If the calculation of the percentage of members of the Board of Directors that the non-Developer Co-Owners have the right to elect under subsection (ii) above, or if the product of the number of members of the Board of Directors multiplied by the percentage of Units held by the non-Developer Co-Owners under subsection (b) results in a right of non-Developer Co-Owners to elect a fractional number of members of the Board of Directors, then a fractional election right of 0.5 or greater shall be rounded up to the nearest whole number, which number shall be the number of members of the Board of Directors that the non-Developer Co-Owners have the right to elect. After application of this formula, the Developer shall have the right to elect the remaining members of the Board of Directors. Application of this subsection shall not eliminate the right of the Developer to designate one director as provided in subsection (I) above.

(iv) At such time as the non-Developer Co-Owners are entitled to elect all of the Directors, three Directors shall be elected for a term of two years and two Directors shall be elected for a term of one year. At such meeting, all nominees shall stand for election as one slate and the three persons receiving the highest number of votes shall be elected for a term of two years and the two persons receiving the next highest number of votes shall be elected for a term of one year. At each annual meeting held thereafter, either two or three Directors shall be elected depending upon the number of Directors whose terms expire, and the term of office of each Director shall be two years. The Directors shall hold office until their successors have been elected and hold their first meeting.

Section 10.3 Powers and Duties. The Board of Directors shall have the powers and duties necessary for the administration of the affairs of the Association and may do all acts and things as are not prohibited by the Condominium Documents or specifically required to be exercised and done by the Co-Owners.

Section 10.4 Specific Powers and Duties. In addition to the duties imposed by these Bylaws or any further duties which may be imposed by resolution of the Co-Owners of the Association, the Board of Directors shall have the following powers and duties:

(a) To manage and administer the affairs of and maintain the Condominium Project and the Common Elements.

(b) To collect assessments from the Co-Owners and to expend the proceeds for the purposes of the Association.

(c) To carry insurance and collect and allocate the proceeds thereof:

(d) To reconstruct or repair improvements after casualty.

(e) To contract for and employ persons, firms, corporations or other agents to assist in the management, operation, maintenance and administration of the Condominium Project.

(f) To acquire, maintain and improve; and to buy, operate, manage, sell, convey, assign, mortgage or lease any real or personal property (including any Unit in the Condominium and easements, rights-of-way and licenses) on behalf of the Association in furtherance of any of the purposes of the Association.

(g) To borrow money and issue evidences of indebtedness in furtherance of any or all of the purposes of the Association, and to secure the same by mortgage, pledge, or other lien, on property owned by the Association; provided, however, that any such action shall also be approved by the affirmative vote of the Co-Owners (or their individual representatives) representing 75% of the total votes of all Co-Owners qualified to vote.

(h) To establish rules and regulations in accordance with Section 11.19 of the Master Deed.

(i) To establish such committees as the Board of Directors deems necessary, convenient or desirable and to appoint persons thereto for the purpose of implementing the administration of the Condominium and to delegate to such committees any functions or responsibilities which are not by law or the Condominium Documents required to be exclusively performed by the Board.

(j) To enforce the provisions of the Condominium Documents.

Section 10.5 Management Agent. The Board of Directors may employ for the Association a professional management agent (which may include the Developer or any person or entity related thereto) at a reasonable compensation established by the Board to perform such duties and services as the Board shall authorize, including, but not limited to, the duties listed in Sections 10.3 and 10.4, and the Board may delegate to such management agent any other duties or powers which are not by law or by the Condominium Documents required to be exclusively performed by or have the approval of the Board of Directors or the Members of the Association.

Section 10.6 Vacancies. Vacancies in the Board of Directors which occur after the Transitional Control Date caused by any reason other than the removal of a Director by a vote of the Co-Owners of the Association shall be filled by vote of the majority of the remaining Directors, even though they may constitute less than a quorum, except that the Developer shall be solely entitled to fill the vacancy of any Director whom it is permitted in the first instance to designate.

Each person so elected shall be a Director until a successor is elected at the next annual meeting of the Association. Vacancies among non-Developer Co-Owner elected Directors which occur prior to the Transitional Control Date may be filled only through election by non-Developer Co-Owners and shall be filled in the manner as specified in Section 10.2(b).

Section 10.7 Removal. At any regular or special meeting of the Association duly called with due notice of the removal action proposed to be taken, any one or more of the Directors elected by the non-Developer Co-Owners may be removed with or without cause by the affirmative vote of the Co-Owners (or their individual representatives) who represent greater than 50% of the total votes of all Co-Owners qualified to vote, and a successor may then and there be elected to fill any vacancy thus created. Any Director whose removal has been proposed by a Co-Owner shall be given an opportunity to be heard at the meeting. The Developer may remove and replace any or all of the Directors selected by it at any time or from time to time in its sole discretion. Any Director selected by the non-Developer Co-Owners to serve before the First Annual Meeting may also be removed by such Co-Owners before the First Annual Meeting in the manner described in this Section 10.7.

Section 10.8 First Meeting. The first meeting of the elected Board of Directors shall be held within 10 days of election at a time and place fixed by the Directors at the meeting at which such Directors were elected, and no notice shall be necessary in order to legally convene such meeting, provided a majority of the Board shall be present.

Section 10.9 Regular Meetings. Regular meetings of the Board of Directors may be held at such times and places as shall be deemed from time to time by a majority of the Directors, but at least two such meetings shall be held during each fiscal year of the Association. Notice of regular meetings of the Board of Directors shall be given to each Director, personally, by mail, telephone or telegraph at least 10 days prior to the date named for such meeting.

Section 10.10 Special Meetings. Special meetings of the Board of Directors may be called by the President on 3 days' notice to each Director, given personally, by mail, telephone or telegraph, which notice shall state the time, place and purpose of the meeting. Special meetings of the Board of Directors shall be called by the President or Secretary in like manner on the written request of two or more Directors.

Section 10.11 Quorum and Required Vote of Board of Directors. At all meetings of the Board of Directors, a majority of the members of the Board of Directors then in office shall constitute a quorum. The vote of the majority of Directors at a meeting at which a quorum is present constitutes the action of the Board of Directors, unless a greater plurality is required by the Michigan Non-profit Corporation Act, the Articles of Incorporation, the Master Deed or these Bylaws. If a quorum is not present at any meeting of the Board of Directors, the Directors present at such meeting may adjourn the meeting from time to time without notice other than an announcement at the meeting, until the quorum shall be present.

Section 10.12 Consent in Lieu of Meeting. Any action required or permitted to be taken at a meeting of the Board of Directors may be taken without a meeting if all members of the Board of Directors consent in writing. The written consent shall be filed with the minutes of the

proceedings of the Board of Directors. The consent has the same effect as a vote of the Board of Directors for all purposes.

Section 10.13 Electronic Participation in a Meeting. A Director may participate in a meeting by means of conference telephone or other electronic or digital communications equipment by means of which all persons participating in the meeting can hear each other. Participation in a meeting pursuant to this Section 10.13 constitutes presence at the meeting.

Section 10.14 Fidelity Bonds. The Board of Directors may require that all officers and employees of the Association handling or responsible for Association funds furnish adequate fidelity bonds. The premiums on such bonds shall be expenses of administration.

Section 10.15 Compensation. The Board of Directors shall not receive any compensation for rendering services in their capacity as Directors, unless approved by the Co-Owners (or their individual representatives) who represent 60% or more of the total votes of all Co-Owners qualified to vote.

ARTICLE XI OFFICERS

Section 11.1 Selection of Officers. The Board of Directors, at a meeting called for such purpose, shall appoint a president, secretary and treasurer. The Board of Directors may also appoint one or more vice-presidents and such other officers, employees and agents as the Board shall deem necessary, which officers, employees and agents shall hold their offices for such terms and shall exercise such powers and perform such duties as shall be determined from time to time by the Board of Directors. Two or more offices, except that of president and vice-president, may be held by one person who may also be a Director. An officer shall be a Co-Owner, or shareholder, officer, director, employee or partner of a Co-Owner that is an entity.

Section 11.2 Term, Removal and Vacancies. Each officer of the Association shall hold office for the term for which he is appointed until his successor is elected or appointed, or until his resignation or removal. Any officer appointed by the Board of Directors may be removed by the Board of Directors with or without cause at any time. Any officer may resign by written notice to the Board of Directors. Any vacancy occurring in any office may be filled by the Board of Directors.

Section 11.3 President. The President shall be a Member of the Board of Directors and shall act as the chief executive officer of the Association. The President shall preside at all meetings of the Association and of the Board of Directors. He shall have all of the general powers and duties which are usually vested in the office of the President of an Association, subject to Section 11.1 above.

Section 11.4 Vice President. The Vice President shall take the place of the President and his duties whenever the President shall be absent or unable to act. If neither the President nor the Vice President is able to act, the Board of Directors shall appoint some other member of the Board

to do so on an interim basis. The Vice President shall also perform such other duties as shall from time to time be imposed upon him by the Board of Directors.

Section 11.5 Secretary. The Secretary shall keep the minutes of all meetings of the Board of Directors and the minutes of all meetings of the Co-Owners of the Association. He shall have charge of the corporate seal, if any, and of such books and papers as the Board of Directors may direct; and he shall, in general, perform all duties incident to the office of the Secretary.

Section 11.6 Treasurer. The Treasurer shall have responsibility for the Association funds and securities and shall be responsible for keeping full and accurate accounts of all receipts and disbursements in books belonging to the Association. He shall be responsible for the deposit of all monies and other valuable effects in the name and to the credit of the Association, in such depositories as may, from time to time, be designated by the Board of Directors.

ARTICLE XII SEAL

The Association may (but need not) have a seal. If the Board determines that the Association shall have a seal, then it shall have inscribed thereon the name of the Association, the words "corporate seal", and "Michigan".

ARTICLE XIII FINANCE

Section 13.1 Records. The Association shall keep detailed books of account showing all expenditures and receipts of administration which shall specify the maintenance and repair expenses of the Common Elements and any other expenses incurred by or on behalf of the Association and the Co-Owners. Such accounts and all other Association records shall be open for inspection by the Co-Owners and their mortgagees during reasonable working hours. The Association shall prepare and distribute to each Co-Owner at least once a year a financial statement, the contents of which shall be determined by the Association. The books of account shall be audited at least annually by qualified independent auditors; provided, however, that such auditors need not be certified public accountants nor does such audit need to be a certified audit, unless the annual revenues of the Association exceed \$20,000. Upon request, any institutional holder of a first mortgage lien on any Unit in the Condominium shall be entitled to receive a copy of such annual audited financial statement within 90 days following the end of the Association's fiscal year. The costs of any such audit and any accounting expenses shall be expenses of administration.

Section 13.2 Fiscal Year. The fiscal year of the Association shall be an annual period commencing on the date initially determined by the Directors. The Association's fiscal year may be changed by the Board of Directors in its discretion.

Section 11.3 Bank Accounts. The Association's funds shall initially be deposited in such bank or savings association as may be designated by the Directors. All checks, drafts and order of

payment of money shall be signed in the name of the Association in such manner and by such person or persons as the Board of Directors shall from time to time designate for that purpose. The Association's funds may be invested from time to time in accounts or deposit certificates of such bank or savings association that are insured by the Federal Deposit Insurance Corporation of the Federal Savings and Loan Insurance Corporation and may also be invested in interest-bearing obligations of the United States Government.

ARTICLE XIV INDEMNIFICATION OF OFFICERS AND DIRECTORS

Section 14.1 Third Party Actions. To the fullest extent permitted by the Michigan Non-Profit Corporation Act, the Association shall, subject to Section 14.5 below, indemnify any person who was or is a party defendant or is threatened to be made a party defendant to any threatened, pending or completed action, suit or proceeding, whether civil, criminal, administrative or investigative (other than an action by or in the right of the Association) by reason of the fact that he is or was a Director or officer of the Association, or is or was serving at the request of the Association as a Director, officer, employee or agent of another corporation, partnership, joint venture, trust or other enterprise, against expenses (including actual and reasonable attorney fees), judgments, fines and amounts reasonably paid in settlement actually and reasonably incurred by him in connection with such action, suit or proceeding if he acted in good faith and in a manner he reasonably believed to be in or not opposed to the best interests of the Association or its members, and with respect to any criminal action or proceeding, had no reasonable cause to believe his conduct was unlawful. The termination of any action, suit or proceeding by judgment, order, settlement, conviction, or upon a plea of nolo contendere or its equivalent, shall not, of itself, create a presumption (a) that the person did not act in good faith and in a manner which he reasonably believed to be not opposed to the best interests of the Association or its members, and (b) with respect to any criminal action or proceeding, that the person had reasonable cause to believe that his conduct was unlawful.

Section 14.2 Actions in the Right of the Association. To the fullest extent permitted by the Michigan Non-profit Corporation Act, the Association shall, subject to Section 14.5 below, indemnify any person who was or is a party defendant to or is threatened to be made a party defendant of any threatened, pending or completed action or suit by or in the right of the Association to procure a judgment in its favor by reason of the fact that he is or was a Director or officer of the Association, or is or was serving at the request of the Association as a Director, officer, employee or agent of another corporation, partnership, joint venture, trust or other enterprise against expenses (including actual and reasonable attorney fees) actually and reasonably incurred by him in connection with the defense or settlement of such action or suit and amounts reasonably paid in settlement if he acted in good faith and in a manner he reasonably believed to be in or not opposed to the best interests of the Association or its members, except that no indemnification shall be made in respect of any claim, issue or matter as to which such person shall have been adjudged to be liable to the Association unless and only to the extent that the court in which such action or suit was brought shall determine upon application that, despite the indication of liability but in view of all circumstances of the case, such person is fairly and reasonably entitled to indemnity for such expenses which such court shall deem proper.

Section 14.3 Insurance. The Association may purchase and maintain insurance on behalf of any person who is or was a Director, employee or agent of the Association, or is or was serving at the request of the Association as a Director, officer, employee or agent against any liability asserted against him and incurred by him in any such capacity or arising out of his status as such, whether or not the Association would have power to indemnify him against such liability under Sections 14.1 and 14.2 above. In addition, the Association may purchase and maintain insurance for its own benefit to indemnify it against any liabilities it may have as a result of its obligations of indemnification made under Sections 14.1 and 14.2 above.

Section 14.4 Expenses of Successful Defense. To the extent that a person has been successful on the merits or otherwise in defense of any action, suit or proceeding referred to in Sections 14.1 and 14.2 above, or in defense of any claim, issue or matter therein, or to the extent such person incurs expenses (including actual and reasonable attorney fees) in successfully enforcing the provisions of this Article XIV, he shall be indemnified against expenses (including attorney fees) actually and reasonably incurred by him in connection therewith.

Section 14.5 Determination that Indemnification is Proper. Any indemnification under Sections 14.1 and 14.2 above (unless ordered by a court) shall be made by the Association only as authorized in the specific case upon a determination that indemnification of the person is proper under the circumstances, because he has met the applicable standard of conduct set forth in Sections 14.1 or 14.2 above, whichever is applicable. Notwithstanding anything to the contrary contained in this Article XIV, in no event shall any person be entitled to any indemnification under the provisions of this Article XIV if he is adjudged guilty of willful or wanton misconduct or gross negligence in the performance of his duties. The determination to extend such indemnification shall be made in any one (1) of the following ways:

(a) By a majority vote of a quorum of the Board of Directors consisting of Directors who were not parties to such action, suit or proceeding; or

(b) If such quorum described in (a) is not obtainable, then by a majority vote of a committee of Directors who are not parties to the action, suit or proceeding. The committee shall consist of not less than two (2) disinterested Directors; or

(c) If such quorum described in (a) is not obtainable (or, even if obtainable, a quorum of disinterested Directors, so directs), by independent legal counsel in a written opinion.

If the Association determines that full indemnification is not proper under Sections 14.1 or 14.2 above, it may nonetheless determine to make whatever partial indemnification it deems proper. At least 10 days prior to the payment of any indemnification claim which is approved, the Board of Directors shall provide all Co-Owners with written notice thereof.

Section 14.6 Expense Advance. Expenses incurred in defending a civil or criminal action, suit or proceeding described in Sections 14.1 and 14.2 above may be paid by the Association in advance of the final disposition of such action, suit or proceeding as provided in Section 14.4 above upon receipt of an undertaking by or on behalf of the person involved to repay such amount unless it shall ultimately be determined that he is entitled to be indemnified by the Association.

At least 10 days prior to advancing any expenses to any person under this Section 14.6, the Board of Directors shall provide all Co-Owners with written notice thereof.

Section 14.7 Former Representatives, Officers, Employees or Agents. The indemnification provided in this Article XIV shall continue as to a person who has ceased to be a Director, officer, employee or agent of the Association and shall inure to the benefit of the heirs, executors and administrators of such person.

Section 14.8 Changes in Michigan Law. In the event of any change of the Michigan statutory provisions applicable to the Association relating to the subject matter of this Article XIV, the indemnification to which any person shall be entitled hereunder arising out of acts or omissions occurring after the effective date of such amendment shall be determined by such changed provisions. No amendment to or repeal of Michigan law with respect to indemnification shall restrict the Association's indemnification undertaking herein with respect to acts or omissions occurring prior to such amendment or repeal. The Board of Directors are authorized to amend this Article XIV to conform to any such changed statutory provisions.

ARTICLE XV AMENDMENTS

Section 15.1 By Developer. In addition to the rights of amendment provided to the Developer in the various Articles of the Master Deed, the Developer may, within two years following the expiration of the Construction and Sales Period, and without the consent of any Co-Owner, mortgagee or any other person, except for the Township, amend those Bylaws provided such amendment or amendments do not materially alter the rights of Co-Owners or mortgagees. Amendments to these Bylaws which require the approval of the Township shall be approved or rejected in writing by the Township Supervisor; provided, however, that the Township Supervisor at his/her discretion, shall have the option to deliver such decision to the Township Board.

Section 15.2 Proposal. Amendments to these Bylaws may be proposed by the Board of Directors of the Association upon the vote of the majority of Directors or may be proposed 1/3 or more in number of the Co-Owners by a written instrument signed by the applicable Co-Owners.

Section 15.3 Meeting. If any amendment to these Bylaws is proposed by the Board of Directors or the Co-Owners, a meeting for consideration of the proposal shall be duly called in accordance with the provisions of these Bylaws.

Section 15.4 Voting. These Bylaws may be amended by the Co-Owners at any regular meeting or a special meeting called for such purpose by an affirmative vote of 66-2/3% or more of the total votes of all Co-Owners qualified to vote. No consent of mortgagees shall be required to amend these Bylaws unless such amendment would materially alter or change the rights of such mortgagees, in which event the approval of 66-2/3% of all mortgagees of Units shall be required. Each mortgagee shall have one vote for each mortgage held. Notwithstanding anything to the contrary contained in this Article XV, during the Construction and Sales Period, these Bylaws shall not be amended in any way without the Prior written consent of the Developer.

Section 15.5 Effective Date of Amendment. Any amendment to the Bylaws shall become effective upon the recording of such amendment in the office of the Livingston County Register of Deeds.

Section 15.6 Binding Effect. A copy of each amendment to the Bylaws shall be furnished to every member of the Association after its adoption; provided, however, that any amendment to these Bylaws that is adopted in accordance with this Article XV shall be binding upon all persons who have an interest in the Project irrespective of whether such persons actually receive a copy of the amendment.

ARTICLE XVI COMPLIANCE

The Association or any Co-Owners and all present or future Co-Owners, tenants, future tenants or any other persons acquiring an interest in or using the facilities of the Project in any manner are subject to and shall comply with the Act, as amended, and the mere acquisition, occupancy or rental of any Unit or an interest therein or the utilization of or entry upon the Condominium Premises shall signify that the Condominium Documents are accepted and ratified. In the event the Condominium Documents conflict with the provisions of the Act, the Act shall govern.

ARTICLE XVII REMEDIES FOR DEFAULT

Any default by a Co-Owner of its obligations under any of the Condominium Documents shall entitle the Association or another Co-Owner or Co-Owners to the following relief:

Section 17.1 Legal Action. Failure to comply with any of the terms or provisions of the Condominium Documents shall be grounds for relief, which may include, without limitation, an action to recover damages, injunctive relief, foreclosure of lien (if there is a default in the payment of an assessment) or any combination thereof and such relief may be sought by the Association or, if appropriate, by an aggrieved Co-Owner or Co-Owners.

Section 17.2 Recovery of Costs. In any proceeding arising because of an alleged default by any Co-Owner, the Association, if successful, shall be entitled to recover the costs of the proceeding and such reasonable attorneys' fees (not limited to statutory fees) as may be determined by the court, but in no event shall any Co-Owner be entitled to recover such attorneys' fees. In addition, in the event of a default which does not result in a legal proceeding, the Association shall have a right to assess to any Co-Owner all costs and expenses incurred, including all attorneys' fees.

Section 17.3 Removal and Abatement. The violation of any of the provisions of the Condominium Documents shall also give the Association or its duly authorized agents the right, in addition to the rights set forth above, to enter upon the Common Elements, Limited or General, or into any Unit and the improvements thereon, where reasonably necessary, and summarily

remove and abate, at the expense of the Co-Owner in violation, any structure or condition existing or maintained in violation of the provisions of the Condominium Documents. The Association shall have no liability to any Co-Owner arising out of the exercise of its rights under this Section 17.3.

Section 17.4 Assessment of Fines. The violation of any of the provisions of the Condominium Documents by any Co-Owner shall be grounds for the assessment by the Association, acting through its duly constituted Board of Directors, of monetary fines against the applicable Co-Owner. No fine may be assessed unless rules and regulations establishing such fines have first been duly adopted by the Board of Directors of the Association and notice thereof given to all Co-Owners in the same manner as prescribed in Section 8.3 of these Bylaws. Thereafter, fines may be assessed only upon notice to the offending Co-Owner, and an opportunity for such Co-Owner to appear before the Board no less than seven days from the date of the notice and offer evidence in defense of the alleged violation. All fines duly assessed may be collected in the same manner as provided in Article II of these Bylaws. No fine shall be levied for the first violation. No fine shall exceed \$25.00 for the second violation, \$50.00 for the third violation or \$100.00 for any subsequent violation.

Section 17.5 Non-waiver of Rights. The failure of the Association or of any Co-Owner to enforce any right, provision, covenant or condition which may be granted by the Condominium Documents shall not constitute a waiver of the right of the Association or of any such Co-Owner to enforce such right, provision, covenant or condition in the future.

Section 17.6 Cumulative Rights, Remedies and Privileges. All rights, remedies and privileges granted to the Association or any Co-Owner or Co-Owners pursuant to any of the terms, provisions, covenants or conditions of the Condominium Documents shall be deemed to be cumulative and the exercise of any one or more of such rights or remedies shall not be deemed to constitute an election of remedies, nor shall it preclude the party exercising the same from exercising such other and additional rights, remedies or privileges as may be available to such party under the Condominium Documents or at law or in equity.

Section 17.7 Enforcement of Provisions of Condominium Documents. A Co-Owner may maintain an action against the Association and its officers and Directors to compel such persons to enforce the terms and provisions of the Condominium Documents. A Co-Owner may maintain an action against any other Co-Owner for injunctive relief or for damages or any combination thereof for noncompliance with the terms and provisions of the Condominium Documents or the Act.

ARTICLE XVIII RIGHTS RESERVED TO DEVELOPER

Any or all of the rights and powers granted or reserved to the Developer in the Condominium Documents or by law, including the right and power to approve or disapprove any act, use or proposed action or any other matter, may be assigned by the Developer to any other entity or to the Association. Any such assignment or transfer shall be made by an appropriate written instrument in which the assignee or transferee evidences its consent to the acceptance of

such powers and rights. Any rights and powers reserved or retained by Developer or its successors and assigns shall expire, at the conclusion of two (2) years following the expiration of the Construction and Sales Period, except as otherwise expressly provided in the Condominium Documents. The immediately preceding sentence dealing with the expiration and termination of certain rights and powers granted or reserved to the Developer are intended to apply, insofar as the Developer is concerned, only to Developer's rights to approve and control the administration of the Condominium and shall not under any circumstances, be construed to apply to or cause the termination and expiration of any real property rights granted or reserved to the Developer or its successors and assigns in the Master Deed or elsewhere (including, but not limited to, access easements, utility easements and all other easements created and reserved in such documents which shall not be terminable in any manner hereunder) and which shall be governed only in accordance with the terms of the instruments, documents or agreements that created or reserved such property rights.

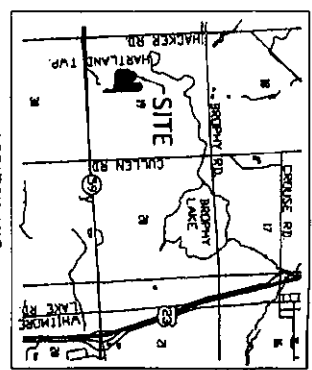
ARTICLE XIX SEVERABILITY

In the event that any of the terms, provisions or covenants of these Bylaws or the Condominium Documents are held to be partially or wholly invalid or unenforceable for any reason whatsoever, such invalidity shall not affect, alter, modify or impair in any manner whatsoever any of the other terms, provisions or covenants of such documents or the remaining portions of any terms, provisions or covenants held to be partially invalid or unenforceable.

EXHIBIT B

SURVEY PLAN

SCALE: 1" = 100 FEET



LINE	BEARING	DISTANCE
L1	N01°17'35"W	2883.11'
L2	N01°18'26"W	2883.14'
L3	S01°01'06"W	2501.07'
L4	S01°01'06"W	2501.06'
L5	S01°01'06"W	2501.06'
L6	S01°01'06"W	2501.06'
L7	S01°01'06"W	2501.06'
L8	S01°01'06"W	2501.06'
L9	S01°01'06"W	2501.06'
L10	S01°01'06"W	2501.06'
L11	S01°01'06"W	2501.06'
L12	S01°01'06"W	2501.06'
L13	S01°01'06"W	2501.06'
L14	S01°01'06"W	2501.06'
L15	S01°01'06"W	2501.06'
L16	S01°01'06"W	2501.06'
L17	S01°01'06"W	2501.06'
L18	S01°01'06"W	2501.06'
L19	S01°01'06"W	2501.06'
L20	S01°01'06"W	2501.06'
L21	S01°01'06"W	2501.06'
L22	S01°01'06"W	2501.06'
L23	S01°01'06"W	2501.06'
L24	S01°01'06"W	2501.06'
L25	S01°01'06"W	2501.06'
L26	S01°01'06"W	2501.06'
L27	S01°01'06"W	2501.06'
L28	S01°01'06"W	2501.06'
L29	S01°01'06"W	2501.06'
L30	S01°01'06"W	2501.06'
L31	S01°01'06"W	2501.06'
L32	S01°01'06"W	2501.06'
L33	S01°01'06"W	2501.06'
L34	S01°01'06"W	2501.06'
L35	S01°01'06"W	2501.06'

LEGEND

- SOE PRIVATE EASEMENT FOR STORM DRAINAGE
- WME PRIVATE EASEMENT FOR PUBLIC WATER MAIN
- SSE PRIVATE EASEMENT FOR PUBLIC SWIMMING POOL
- PUE PRIVATE EASEMENT FOR PUBLIC UTILITIES

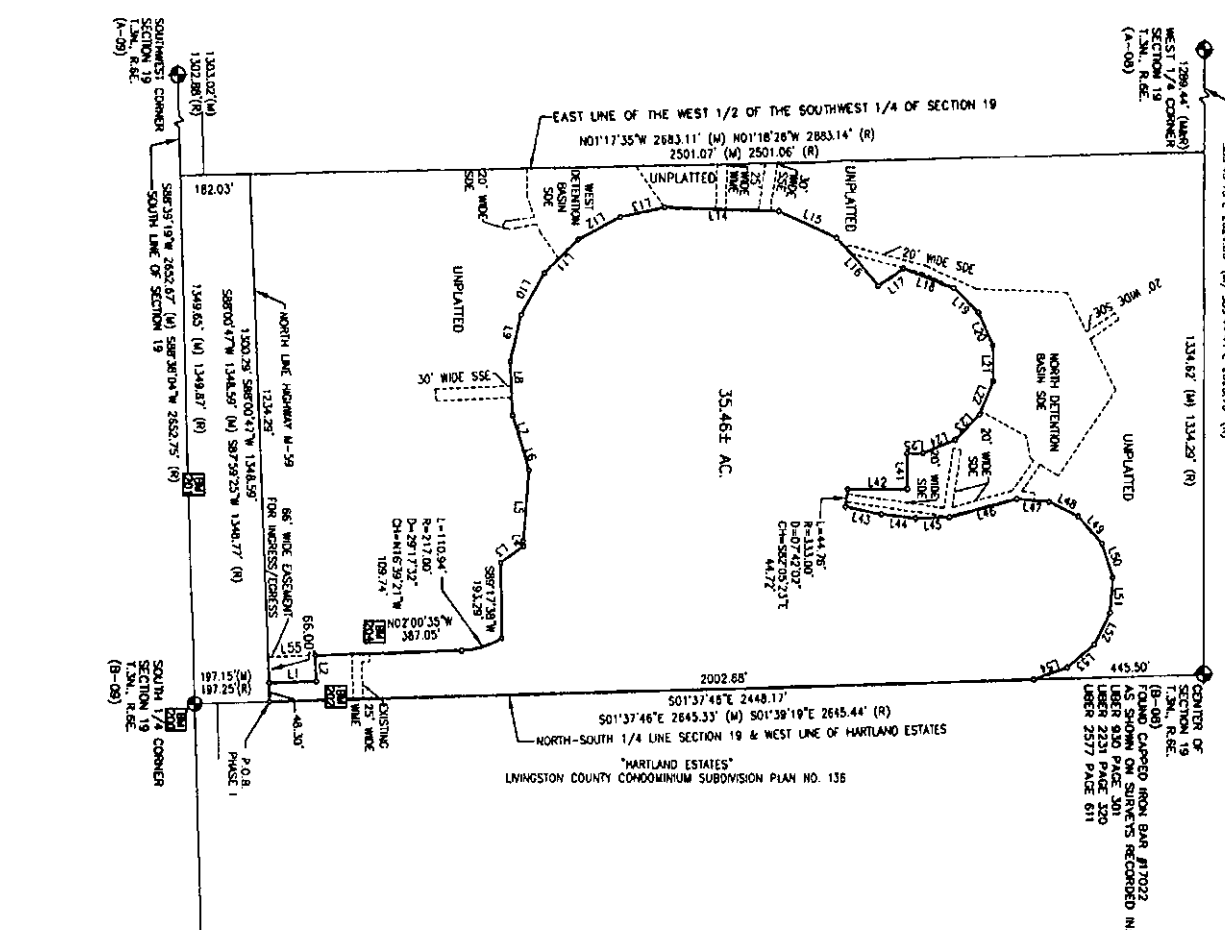
NOTES

- BENCHMARKS WERE ESTABLISHED FROM ADJUT RIGHT OF WAY MAP. FILE NO. 47-R-2, PROJECT/ADJ 47-R-2-34518A, SHEET NO. 2, WITH A LAST REVISION DATE OF 6-10-14.
- WILLYAMUS UNITS PER BOSS ENGINEERING DEDICATION COMPLETED IN THE SPRING OF 2015.

LEGEND

- DEPOSIT CONCRETE MONUMENT
- 4" DIAMETER X 36" LONG EMBOSSED
- 1/2" IRON ROD
- BENCHMARK LOCATION


PROPOSED, DATED APRIL 19, 2016
UNITS 1-23 MUST BE BUILT
UNITS 24-64 NEED NOT BE BUILT



CLIENT
WALNUT RIDGE ESTATES, LLC.

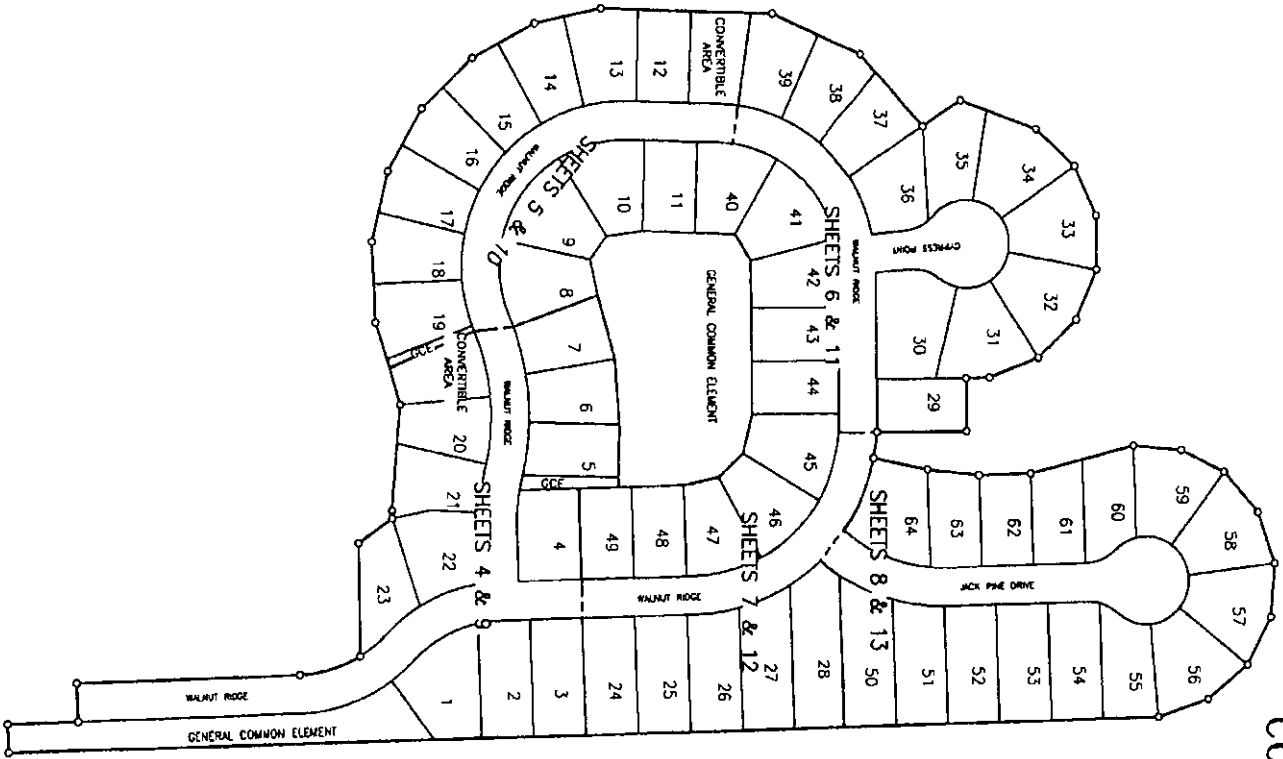
PROJECT
WALNUT RIDGE ESTATES

FILE
SURVEY PLAN



REBOSS Engineering
1111 E. GRAND RIVER AVE.
HOWELL, MI 48843
800.246.6735 FAX 517.548.1670

COMPOSITE PLAN



0 10 20 30 40
SCALE: 1" = 100' FEET



LEGEND
 --- SHEET MATCH LINE
 9 UNIT NUMBER

PROPOSED, DATED APRIL 18, 2016
 UNITS 1-23 MUST BE BUILT
 UNITS 24-64 NEED NOT BE BUILT

	CLIENT	WALNUT RIDGE ESTATES, LLC.
	PROJECT	WALNUT RIDGE ESTATES
		COMPOSITE PLAN

BEBOSS
Engineering

3121 E. GRAND RIVER AVE.
HOWELL, N.C. 28843
800.246.6735 FAX 517.548.1670

SCALE: 1" = 50' FEET



SHEET 5

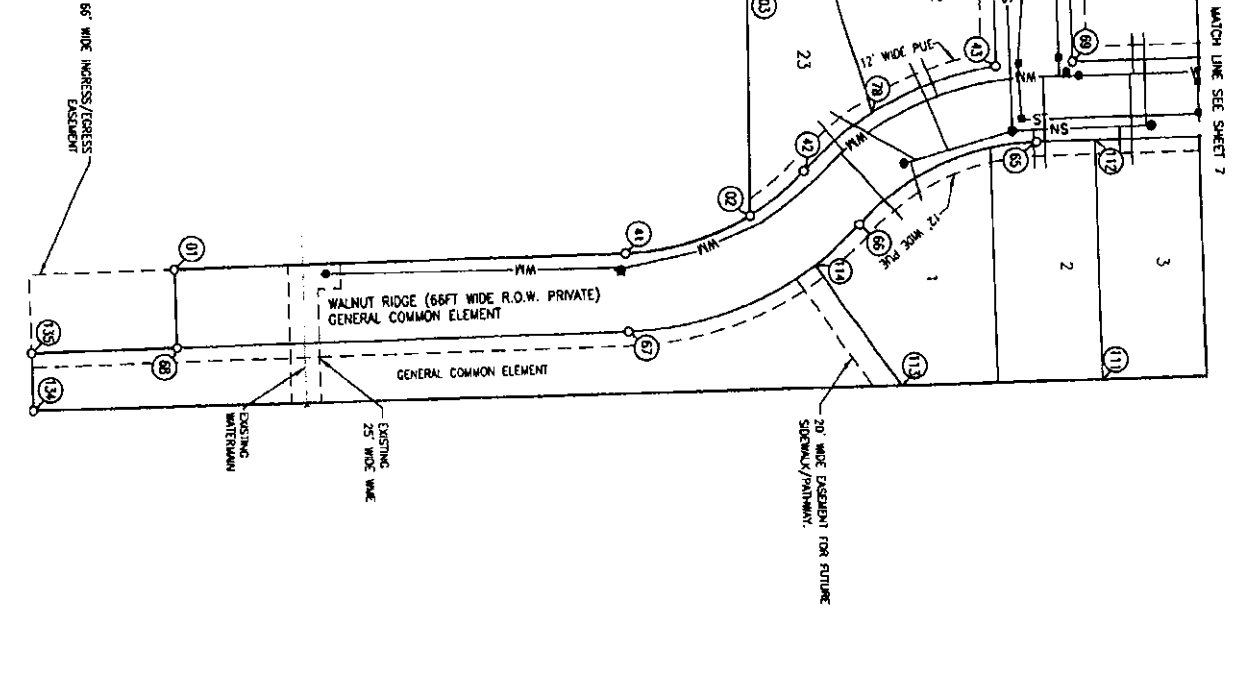
SITE & UTILITY PLAN

LEGEND

PRIVATE EASEMENT FOR STORM DRAINAGE
 PRIVATE EASEMENT FOR PUBLIC WATER MAIN
 PRIVATE EASEMENT FOR PUBLIC SANITARY SEWER
 PRIVATE EASEMENT FOR PUBLIC UTILITIES
 GENERAL COMMON ELEMENT

NO	COORDINATES	EASTING	NORTHING	EASTING	NORTHING
1	5317.89	4875.76	691	6687.82	4702.44
2	5810.03	4800.75	701	6687.82	4613.81
3	5907.65	4837.47	711	6094.65	4672.49
4	5987.85	4925.79	721	5813.81	4744.58
5	5987.85	4925.79	731	6019.81	4744.58
6	5802.79	4802.25	741	6219.81	4744.58
7	5802.79	4802.25	751	6419.81	4744.58
8	5802.79	4802.25	761	6619.81	4744.58
9	5802.79	4802.25	771	6819.81	4744.58
10	5802.79	4802.25	781	7019.81	4744.58
11	5802.79	4802.25	791	7219.81	4744.58
12	5802.79	4802.25	801	7419.81	4744.58
13	5802.79	4802.25	811	7619.81	4744.58
14	5802.79	4802.25	821	7819.81	4744.58
15	5802.79	4802.25	831	8019.81	4744.58
16	5802.79	4802.25	841	8219.81	4744.58
17	5802.79	4802.25	851	8419.81	4744.58
18	5802.79	4802.25	861	8619.81	4744.58
19	5802.79	4802.25	871	8819.81	4744.58
20	5802.79	4802.25	881	9019.81	4744.58
21	5802.79	4802.25	891	9219.81	4744.58
22	5802.79	4802.25	901	9419.81	4744.58
23	5802.79	4802.25	911	9619.81	4744.58
24	5802.79	4802.25	921	9819.81	4744.58
25	5802.79	4802.25	931	10019.81	4744.58
26	5802.79	4802.25	941	10219.81	4744.58
27	5802.79	4802.25	951	10419.81	4744.58
28	5802.79	4802.25	961	10619.81	4744.58
29	5802.79	4802.25	971	10819.81	4744.58
30	5802.79	4802.25	981	11019.81	4744.58

THE LOCATION AND ELEVATION OF EXISTING UNDERGROUND UTILITIES AS SHOWN ON THESE PLANS ARE THE PROPERTY OF THE CONTRACTOR. THE CONTRACTOR SHALL BE RESPONSIBLE FOR VERIFYING THE LOCATION AND ELEVATION OF EXISTING UTILITIES AND PROPOSED UTILITIES IN THE FIELD PRIOR TO CONSTRUCTION. THE CONTRACTOR SHALL BE RESPONSIBLE FOR OBTAINING ALL NECESSARY PERMITS FROM THE LOCAL OR STATE AGENCIES. THE CONTRACTOR SHALL BE RESPONSIBLE FOR OBTAINING ALL NECESSARY PERMITS FROM THE LOCAL OR STATE AGENCIES. THE CONTRACTOR SHALL BE RESPONSIBLE FOR OBTAINING ALL NECESSARY PERMITS FROM THE LOCAL OR STATE AGENCIES.



LEGEND

WATERMAIN W/ APPROPRIATE AND GATE VALVE
 SANITARY SEWER W/ MANHOLE
 STORM SEWER W/ OUTLET CONTROL STRUCTURE, CATCH BASIN, MANHOLE, & FLARED END SECTION
 CONCRETE MONUMENT
 COORDINATE NUMBER

PROPOSED, DATED APRIL 18, 2018
 UNITS 1-23 MUST BE BUILT
 UNITS 24-64 NEED NOT BE BUILT

- NOTES:
- ALL UTILITIES AND STORM SEWER ARE PRIVATE AND SHALL BE MAINTAINED BY THE CONDOMINIUM ASSOCIATION.
 - ALL PROPOSED SANITARY IS 8" SDR-25 PVC PIPE UNLESS OTHERWISE NOTED. ALL SANITARY LEADS SHALL BE 8" SDR-25 PVC PIPE UNLESS OTHERWISE NOTED.
 - ALL STORM SEWER SHALL BE MINIMUM 12" C-76, CLASS IV REINFORCED CONCRETE PIPE WITH WATER-TIGHT JOINTS, UNLESS OTHERWISE NOTED.
 - ALL WATER MAIN SHALL BE 8" CLASS 52 D.I.P. OR 12" D.I.P., AS SHOWN. BOSS ENGINEERING CONSTRUCTION PLANS 11-6-15. ALL WATER SERVICE LEADS SHALL BE 1" TYPE "C", UNLESS OTHERWISE NOTED.
 - ALL UTILITY LOCATIONS WERE TAKEN FROM BOSS ENGINEERING CONSTRUCTION PLANS 11-6-15.
 - C&S - CONSUMERS ENERGY COMPANY
 ELECTRIC - DETROIT EDISON COMPANY
 TELEPHONE - A&T
 CABLE - COMCAST
 - THE BUILDING AND UTILITY INFORMATION CONTAINED IN THESE DOCUMENTS ARE NOT DESIGN PLANS. TO OBTAIN A COPY OF THE ACTUAL DESIGN PLANS CONTACT THE APPROPRIATE LOCAL, COUNTY, OR STATE OFFICIALS.

CLIENT: WALNUT RIDGE ESTATES, LLC.

PROJECT: WALNUT RIDGE ESTATES

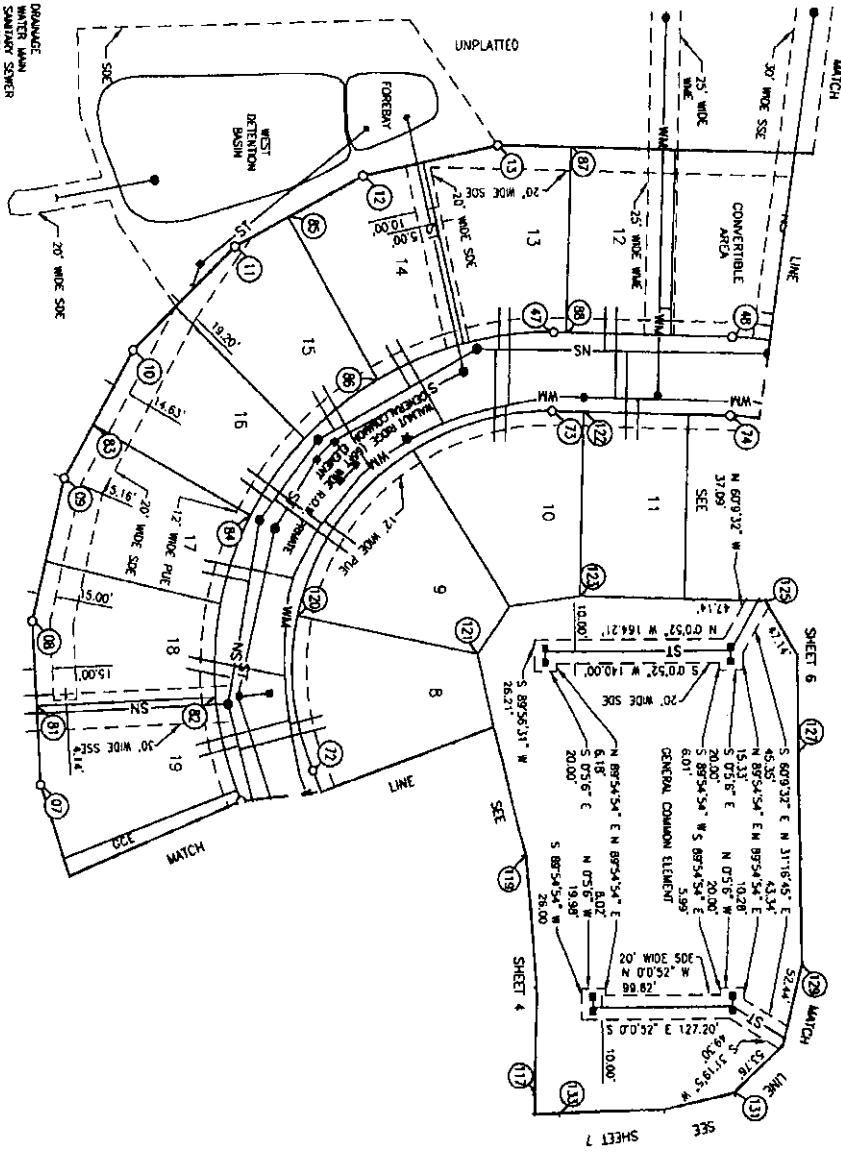
DATE: SITE & UTILITY PLAN

BOSS Engineering
 3123 E. GRAND RIVER AVE.
 HOWELL, MI 48843
 800.246.6735 FAX 517.548.1670

SCALE: 1" = 30' FEET



SITE & UTILITY PLAN



LEGEND

PRIVATE ENGINEERING FOR STORM DRAINAGE
 PRIVATE ENGINEERING FOR PUBLIC WATER MAIN
 PRIVATE ENGINEERING FOR PUBLIC WASTEWATER SEWER
 PRIVATE ENGINEERING FOR PUBLIC UTILITIES
 GENERAL COMMON ELEMENT

LIST OF COORDINATES

NO.	NORTHING	EASTING	NET NORTHING	NET EASTING	ELEVATION
1	5440.42	4128.19	86	6131.19	3924.34
2	5464.23	4026.65	87	6284.71	3731.15
3	5492.42	3978.55	88	6293.77	3685.96
4	5521.79	3912.42	89	6260.33	4292.07
5	5552.62	3729.07	90	6254.99	4324.71
6	5583.72	3471.53	91	6254.99	4122.19
7	5615.12	3227.25	92	6213.40	3825.42
8	5646.78	2999.52	93	6196.51	4102.40
9	5678.63	2792.11	94	6162.98	4112.48
10	5710.68	2601.61	95	6100.15	4236.94
11	5742.95	2428.92	96	6017.29	4252.85
12	5775.42	2272.92	97	5912.42	4252.85
13	5808.08	2132.92	98	5787.08	4252.85
14	5840.92	2008.92	99	5642.92	4252.85
15	5873.92	1900.92	100	5487.92	4252.85
16	5907.08	1808.92	101	5322.92	4252.85
17	5940.42	1732.92	102	5147.92	4252.85
18	5973.92	1672.92	103	4962.92	4252.85
19	6007.58	1628.92	104	4767.92	4252.85
20	6041.42	1599.92	105	4562.92	4252.85
21	6075.42	1585.92	106	4347.92	4252.85
22	6109.58	1587.92	107	4122.92	4252.85
23	6143.92	1595.92	108	3897.92	4252.85
24	6178.42	1619.92	109	3672.92	4252.85
25	6213.08	1659.92	110	3447.92	4252.85
26	6247.92	1715.92	111	3222.92	4252.85
27	6282.92	1787.92	112	3007.92	4252.85
28	6318.08	1875.92	113	2802.92	4252.85
29	6353.42	1979.92	114	2617.92	4252.85
30	6388.92	2099.92	115	2452.92	4252.85
31	6424.58	2235.92	116	2307.92	4252.85
32	6460.42	2387.92	117	2182.92	4252.85
33	6496.42	2555.92	118	2077.92	4252.85
34	6532.58	2740.92	119	1992.92	4252.85
35	6568.92	2943.92	120	1927.92	4252.85
36	6605.42	3164.92	121	1882.92	4252.85
37	6642.08	3403.92	122	1847.92	4252.85
38	6678.92	3660.92	123	1822.92	4252.85
39	6715.92	3935.92	124	1807.92	4252.85
40	6753.08	4228.92	125	1802.92	4252.85
41	6790.42	4539.92	126	1807.92	4252.85
42	6827.92	4859.92	127	1822.92	4252.85
43	6865.58	5198.92	128	1847.92	4252.85
44	6903.42	5556.92	129	1882.92	4252.85
45	6941.42	5934.92	130	1927.92	4252.85
46	6979.58	6333.92	131	1982.92	4252.85
47	7017.92	6754.92	132	2047.92	4252.85
48	7056.42	7197.92	133	2122.92	4252.85
49	7095.08	7662.92	134	2207.92	4252.85
50	7133.92	8150.92	135	2302.92	4252.85
51	7172.92	8662.92	136	2407.92	4252.85
52	7212.08	9199.92	137	2522.92	4252.85
53	7251.42	9771.92	138	2647.92	4252.85
54	7290.92	10369.92	139	2782.92	4252.85
55	7330.58	11003.92	140	2927.92	4252.85
56	7370.42	11674.92	141	3082.92	4252.85
57	7410.42	12383.92	142	3247.92	4252.85
58	7450.58	13131.92	143	3422.92	4252.85
59	7490.92	13919.92	144	3607.92	4252.85
60	7531.42	14748.92	145	3802.92	4252.85
61	7572.08	15619.92	146	4007.92	4252.85
62	7612.92	16533.92	147	4222.92	4252.85
63	7653.92	17491.92	148	4447.92	4252.85
64	7695.08	18494.92	149	4682.92	4252.85
65	7736.42	19543.92	150	4927.92	4252.85
66	7777.92	20639.92	151	5182.92	4252.85
67	7819.58	21783.92	152	5447.92	4252.85
68	7861.42	22976.92	153	5722.92	4252.85
69	7903.42	24219.92	154	6007.92	4252.85
70	7945.58	25513.92	155	6302.92	4252.85
71	7987.92	26858.92	156	6607.92	4252.85
72	8030.42	28255.92	157	6922.92	4252.85
73	8073.08	29704.92	158	7247.92	4252.85
74	8115.92	31206.92	159	7582.92	4252.85
75	8158.92	32761.92	160	7927.92	4252.85
76	8202.08	34370.92	161	8282.92	4252.85
77	8245.42	36034.92	162	8647.92	4252.85
78	8288.92	37754.92	163	9022.92	4252.85
79	8332.58	39531.92	164	9407.92	4252.85
80	8376.42	41366.92	165	9802.92	4252.85
81	8420.42	43260.92	166	10207.92	4252.85
82	8464.58	45214.92	167	10622.92	4252.85
83	8508.92	47229.92	168	11047.92	4252.85
84	8553.42	49305.92	169	11482.92	4252.85
85	8598.08	51443.92	170	11927.92	4252.85
86	8642.92	53644.92	171	12382.92	4252.85
87	8687.92	55909.92	172	12847.92	4252.85
88	8733.08	58239.92	173	13322.92	4252.85
89	8778.42	60634.92	174	13807.92	4252.85
90	8823.92	63095.92	175	14302.92	4252.85
91	8869.58	65623.92	176	14807.92	4252.85
92	8915.42	68219.92	177	15322.92	4252.85
93	8961.42	70884.92	178	15847.92	4252.85
94	9007.58	73619.92	179	16382.92	4252.85
95	9053.92	76425.92	180	16927.92	4252.85
96	9100.42	79303.92	181	17482.92	4252.85
97	9147.08	82254.92	182	18047.92	4252.85
98	9193.92	85279.92	183	18622.92	4252.85
99	9240.92	88379.92	184	19207.92	4252.85
100	9288.08	91554.92	185	19802.92	4252.85

THE LOCATION AND ELEVATION OF EXISTING UNDERGROUND UTILITIES AS SHOWN ON THESE DRAWINGS ARE ONLY APPROXIMATE. NO WARRANTY IS EITHER EXPRESSED OR IMPLIED AS TO THE ACCURACY OF THESE UTILITIES OR UTILITIES. THE EXACT LOCATION AND ELEVATION OF EXISTING UTILITIES AND PROPOSED UTILITY CROSSINGS IN THE FIELD PRIOR TO CONSTRUCTION, THE CONTRACTOR SHALL NOTIFY THE ENGINEER IF ANY CONFLICTS ARE APPARENT OR IF THE LOCATION OR DEPTH OF ANY CONFLICTS DIFFERS FROM THE PLANS.

- NOTES:**
1. ALL INTERIOR ROADWAYS AND STORM SEWERS ARE PRIVATE AND SHALL BE MAINTAINED BY THE CONDOMINIUM ASSOCIATION.
 2. ALL STORM SEWERS WILL BE MINIMUM 12" C-78 CLASS W/ REINFORCED CONCRETE PIPE WITH WATER-TIGHT PREMIUM JOINTS, UNLESS OTHERWISE NOTED.
 3. ALL WATER MAIN SHALL BE 8" CLASS 82 D.I.P. OR 12" O.I.P., AS SHOWN. BOSS ENGINEERING CONSTRUCTION PLANS 11-B-15, UNLESS OTHERWISE NOTED.
 4. ALL UTILITY LOCATIONS WERE TAKEN FROM BOSS ENGINEERING CONSTRUCTION PLANS 11-B-15.
 5. GAS - CONSUMERS ENERGY COMPANY; ELECTRIC - DETROIT EDISON COMPANY; TELEPHONE - A&T; CABLE - COMCAST.
 6. THE BUILDING AND UTILITY INFORMATION CONTAINED IN THESE DRAWINGS IS THE PROPERTY OF BOSS ENGINEERING. NO PART OF THESE DRAWINGS SHOULD BE REPRODUCED OR TRANSMITTED IN ANY FORM OR BY ANY MEANS, ELECTRONIC OR MECHANICAL, WITHOUT THE WRITTEN PERMISSION OF BOSS ENGINEERING. CONTACT THE APPROPRIATE LOCAL, COUNTY, OR STATE OFFICIALS.

LEGEND

- 9 MATCH LINE
- UNIT NUMBER
- WATER MAIN W/ HYDRANT AND GATE VALVE
- STORM SEWER W/ MANHOLE
- STORM SEWER W/ OUTLET CONTROL STRUCTURE, CATCH BASIN, MANHOLE & FLARED END SECTION
- CONCRETE MONUMENT
- COORDINATE NUMBER
- PROPOSED, DATED APRIL 18, 2016
- UNITS 1-23 MUST BE BUILT
- UNITS 24-64 MUST NOT BE BUILT



CLIENT: WALNUT RIDGE ESTATES, LLC.
 PROJECT: WALNUT RIDGE ESTATES
 TITLE: SITE & UTILITY PLAN

DATE: 4/18/16

5

BOSS Engineering
 3121 E. GRAND RIVER AVE.
 HOWELL, MI. 48843
 800.246.6795 FAX 517.548.1670

SCALE: 1 INCH = 50 FEET



SITE & UTILITY PLAN

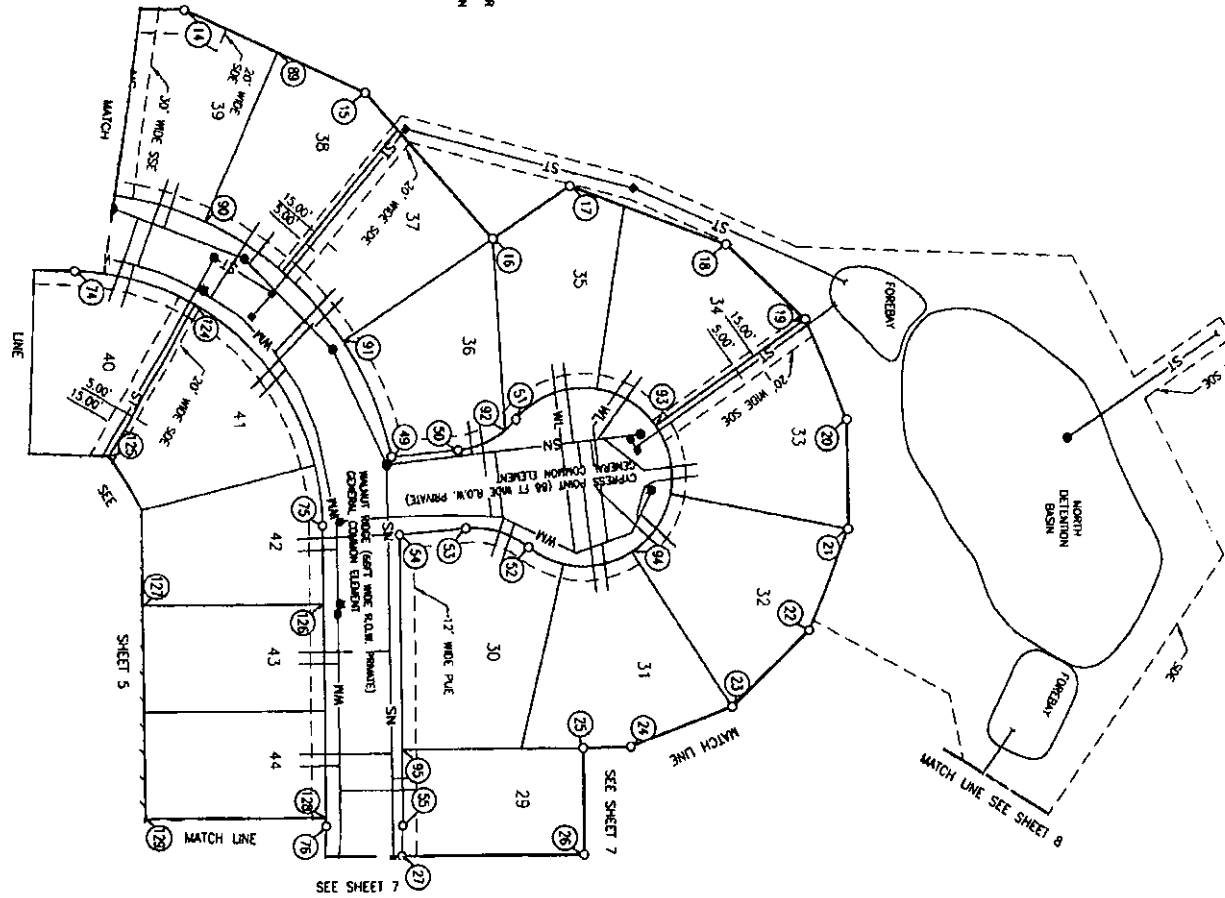
LEGEND:

PRIVATE CASING FOR STORM DRAINAGE
 PRIVATE CASING FOR PUBLIC SANITARY SEWER
 PRIVATE CASING FOR PUBLIC UTILITY

LIST OF COORDINATES

NO.	NORTHING	EASTING	NO.	NORTHING	EASTING
1	6252.09	7208.51	51	6170.11	4424.81
2	6252.09	7208.51	52	6170.11	4424.81
3	6252.09	7208.51	53	6170.11	4424.81
4	6252.09	7208.51	54	6170.11	4424.81
5	6252.09	7208.51	55	6170.11	4424.81
6	6252.09	7208.51	56	6170.11	4424.81
7	6252.09	7208.51	57	6170.11	4424.81
8	6252.09	7208.51	58	6170.11	4424.81
9	6252.09	7208.51	59	6170.11	4424.81
10	6252.09	7208.51	60	6170.11	4424.81
11	6252.09	7208.51	61	6170.11	4424.81
12	6252.09	7208.51	62	6170.11	4424.81
13	6252.09	7208.51	63	6170.11	4424.81
14	6252.09	7208.51	64	6170.11	4424.81
15	6252.09	7208.51	65	6170.11	4424.81
16	6252.09	7208.51	66	6170.11	4424.81
17	6252.09	7208.51	67	6170.11	4424.81
18	6252.09	7208.51	68	6170.11	4424.81
19	6252.09	7208.51	69	6170.11	4424.81
20	6252.09	7208.51	70	6170.11	4424.81
21	6252.09	7208.51	71	6170.11	4424.81
22	6252.09	7208.51	72	6170.11	4424.81
23	6252.09	7208.51	73	6170.11	4424.81
24	6252.09	7208.51	74	6170.11	4424.81
25	6252.09	7208.51	75	6170.11	4424.81
26	6252.09	7208.51	76	6170.11	4424.81
27	6252.09	7208.51	77	6170.11	4424.81
28	6252.09	7208.51	78	6170.11	4424.81
29	6252.09	7208.51	79	6170.11	4424.81
30	6252.09	7208.51	80	6170.11	4424.81
31	6252.09	7208.51	81	6170.11	4424.81
32	6252.09	7208.51	82	6170.11	4424.81
33	6252.09	7208.51	83	6170.11	4424.81
34	6252.09	7208.51	84	6170.11	4424.81
35	6252.09	7208.51	85	6170.11	4424.81
36	6252.09	7208.51	86	6170.11	4424.81
37	6252.09	7208.51	87	6170.11	4424.81
38	6252.09	7208.51	88	6170.11	4424.81
39	6252.09	7208.51	89	6170.11	4424.81
40	6252.09	7208.51	90	6170.11	4424.81
41	6252.09	7208.51	91	6170.11	4424.81
42	6252.09	7208.51	92	6170.11	4424.81
43	6252.09	7208.51	93	6170.11	4424.81
44	6252.09	7208.51	94	6170.11	4424.81
45	6252.09	7208.51	95	6170.11	4424.81
46	6252.09	7208.51	96	6170.11	4424.81
47	6252.09	7208.51	97	6170.11	4424.81
48	6252.09	7208.51	98	6170.11	4424.81
49	6252.09	7208.51	99	6170.11	4424.81
50	6252.09	7208.51	100	6170.11	4424.81
51	6252.09	7208.51	101	6170.11	4424.81
52	6252.09	7208.51	102	6170.11	4424.81
53	6252.09	7208.51	103	6170.11	4424.81

THE LOCATION AND ELEVATION OF EXISTING UNDERGROUND UTILITIES AS SHOWN ON THESE DRAWINGS ARE ONLY APPROXIMATE. THE CONTRACTOR SHALL BE RESPONSIBLE FOR VERIFYING THE LOCATION AND ELEVATION OF EXISTING UTILITIES AND PROPOSED UTILITY CROSSINGS IN THE FIELD PRIOR TO CONSTRUCTION. THE CONTRACTOR SHALL NOTIFY THE DESIGNER IF ANY CONFLICTS ARE FOUND ON THE LOCATION OR DEPTH UTILITIES SHOWN ON THIS PLAN.



- NOTES:
1. ALL INTERIOR ROADWAYS AND STORM SEWER ARE PRIVATE AND SHALL BE MAINTAINED BY THE CONDOMINIUM ASSOCIATION.
 2. ALL STORM SEWER WILL BE MINIMUM 12" C-7.5 CLASS V REINFORCED CONCRETE PIPE WITH WATERTIGHT PREMIUM JOINTS, UNLESS OTHERWISE NOTED.
 3. ALL WATER MAIN SHALL BE 8" CLASS 52 D19.09 12" O.D. AS SHOWN BESS ENGINEERING CONSTRUCTION PLANS 11-6-15. ALL WATER SERVICE LEADS SHALL BE 1" TYPE "C", UNLESS OTHERWISE NOTED.
 4. ALL UTILITY LOCATIONS WERE TAKEN FROM BESS ENGINEERING CONSTRUCTION PLANS 11-6-15.
 5. GAS - CONSUMERS ENERGY COMPANY, TELEPHONE - DETROIT EDSOY COMPANY, CABLE - COMCAST
 6. THE BUILDING AND UTILITY INFORMATION CONTAINED IN THESE DRAWINGS IS THE PROPERTY OF BESS ENGINEERING. NO COPY OF THIS DRAWING DESIGN PLANS CONTACT THE APPROPRIATE LOCAL, COUNTY, OR STATE OFFICIALS.
- LEGEND:
- MATCH LINE
 - 9 UNIT NUMBER
 - W/M --- WATER MAIN W/ PROPORT AND DATE WAUC
 - S/S --- SANITARY SEWER W/ MANHOLE
 - S/S --- STORM SEWER W/ OUTLET CONTROL STRUCTURE, CATCH BASIN, MANHOLE, & FLARED END SECTION
 - CONCRETE MONUMENT
 - COORDINATE NUMBER

PROPOSED, DATED APRIL 18, 2016
 UNITS 1-23 MUST BE BUILT
 UNITS 24-64 NEED NOT BE BUILT

CLIENT: WALNUT RIDGE ESTATES, LLC.
 PROJECT: WALNUT RIDGE ESTATES
 TITLE: SITE & UTILITY PLAN

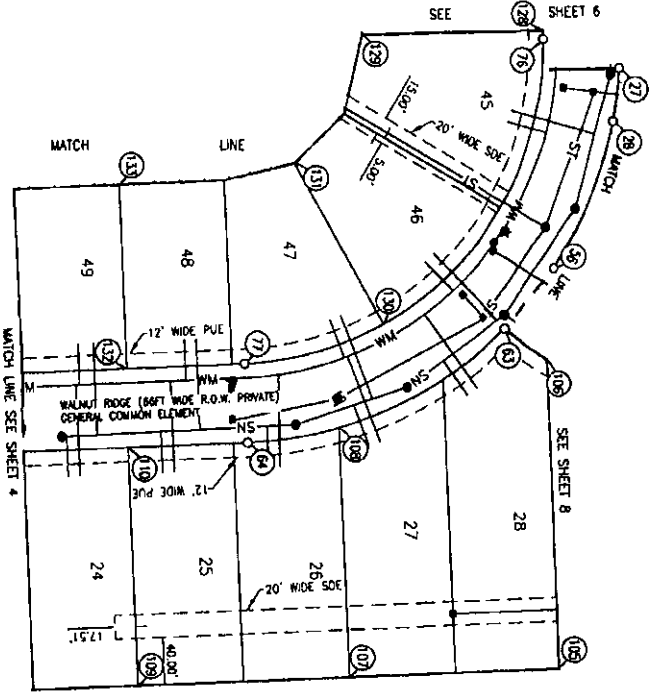
6

BEBOSS
 Engineering
 3121 E. GRAND RIVER AVE.
 HOWELL, MI. 48843
 800.246.6795 FAX 517.548.1670

SCALE: 1 INCH = 50 FEET



SITE & UTILITY PLAN



THE LOCATION AND ELEVATION OF EXISTING UNDERGROUND UTILITIES AS SHOWN ON THESE PLANS IS EITHER EXPRESSED OR IMPLIED TO BE THE PROPERTY OF THE CONTRACTOR. THE CONTRACTOR SHALL BE RESPONSIBLE FOR DETERMINING THE EXACT LOCATION AND ELEVATION OF EXISTING UTILITIES AND PROPOSED UTILITY CROSSINGS IN THE FIELD PRIOR TO CONSTRUCTION. THE CONTRACTOR SHALL BE RESPONSIBLE FOR OBTAINING ALL NECESSARY PERMITS FROM THE LOCAL, STATE OR FEDERAL AGENCIES AND AGENCIES FROM THE PLANS.

LEGEND:
 PUE PRIVATE EASEMENT FOR STORM DRAINAGE
 WM WATER MAIN
 SEW SANITARY SEWER
 PUE PRIVATE EASEMENT FOR PUBLIC WATER MAIN
 PUE PRIVATE EASEMENT FOR PUBLIC SANITARY SEWER

NO.	COORDINATES	ELEVATION
1	6462.31	461.765
2	6462.31	461.765
3	6462.31	461.765
4	6462.31	461.765
5	6462.31	461.765
6	6462.31	461.765
7	6462.31	461.765
8	6462.31	461.765
9	6462.31	461.765
10	6462.31	461.765
11	6462.31	461.765
12	6462.31	461.765
13	6462.31	461.765
14	6462.31	461.765
15	6462.31	461.765
16	6462.31	461.765
17	6462.31	461.765
18	6462.31	461.765
19	6462.31	461.765
20	6462.31	461.765
21	6462.31	461.765
22	6462.31	461.765
23	6462.31	461.765
24	6462.31	461.765
25	6462.31	461.765
26	6462.31	461.765
27	6462.31	461.765
28	6462.31	461.765
29	6462.31	461.765
30	6462.31	461.765
31	6462.31	461.765
32	6462.31	461.765
33	6462.31	461.765
34	6462.31	461.765
35	6462.31	461.765
36	6462.31	461.765
37	6462.31	461.765
38	6462.31	461.765
39	6462.31	461.765
40	6462.31	461.765
41	6462.31	461.765
42	6462.31	461.765
43	6462.31	461.765
44	6462.31	461.765
45	6462.31	461.765
46	6462.31	461.765
47	6462.31	461.765
48	6462.31	461.765
49	6462.31	461.765

- NOTES:**
1. ALL PROPOSED SANITARY IS 8" 809-26 PVC PIPE UNLESS OTHERWISE NOTED. ALL SANITARY SHALL BE 8" UNLESS OTHERWISE NOTED.
 2. ALL STORM SEWER SHALL BE MINIMUM 12" C-76 CLASS IV REINFORCED CONCRETE PIPE WITH WATERPROOF PREMIUM JOINTS, UNLESS OTHERWISE NOTED.
 3. ALL WATER MAIN SHALL BE 8" CLASS 52 D.I.P. OR 12" D.I.P. UNLESS OTHERWISE NOTED. ALL WATER SERVICE LEADS SHALL BE 1" TYPE "C" UNLESS OTHERWISE NOTED.
 4. ALL UTILITY LOCATIONS WERE TAKEN FROM BOSS ENGINEERING CONSTRUCTION PLANS 11-6--15.
 5. GAS - CONSUMERS ENERGY COMPANY; TELEPHONE - AT&T; CABLE - COMCAST
 6. THE BUILDING AND UTILITY INFORMATION CONTAINED IN THESE DOCUMENTS IS THE PROPERTY OF REBOSS ENGINEERING. NO PART OF THESE DOCUMENTS SHALL BE REPRODUCED OR TRANSMITTED IN ANY FORM OR BY ANY MEANS, ELECTRONIC OR MECHANICAL, INCLUDING PHOTOCOPYING, RECORDING, OR BY ANY INFORMATION STORAGE AND RETRIEVAL SYSTEM, WITHOUT THE WRITTEN PERMISSION OF REBOSS ENGINEERING.
- LEGEND:**
- 9 MATCH LINE
 - UNIT NUMBER
 - WATER MAIN W/ VALVE AND GATE VALVE
 - SANITARY SEWER W/ MANHOLE
 - STORM SEWER W/ OUTLET CONTROL STRUCTURE, CATCH BASIN, MANHOLE & FLARED END SECTION
 - CONCRETE MONUMENT
 - COORDINATE NUMBER

PROPOSED, DATED APRIL 16, 2015
 UNITS 1-23 MUST BE BUILT
 UNITS 24-64 NEED NOT BE BUILT

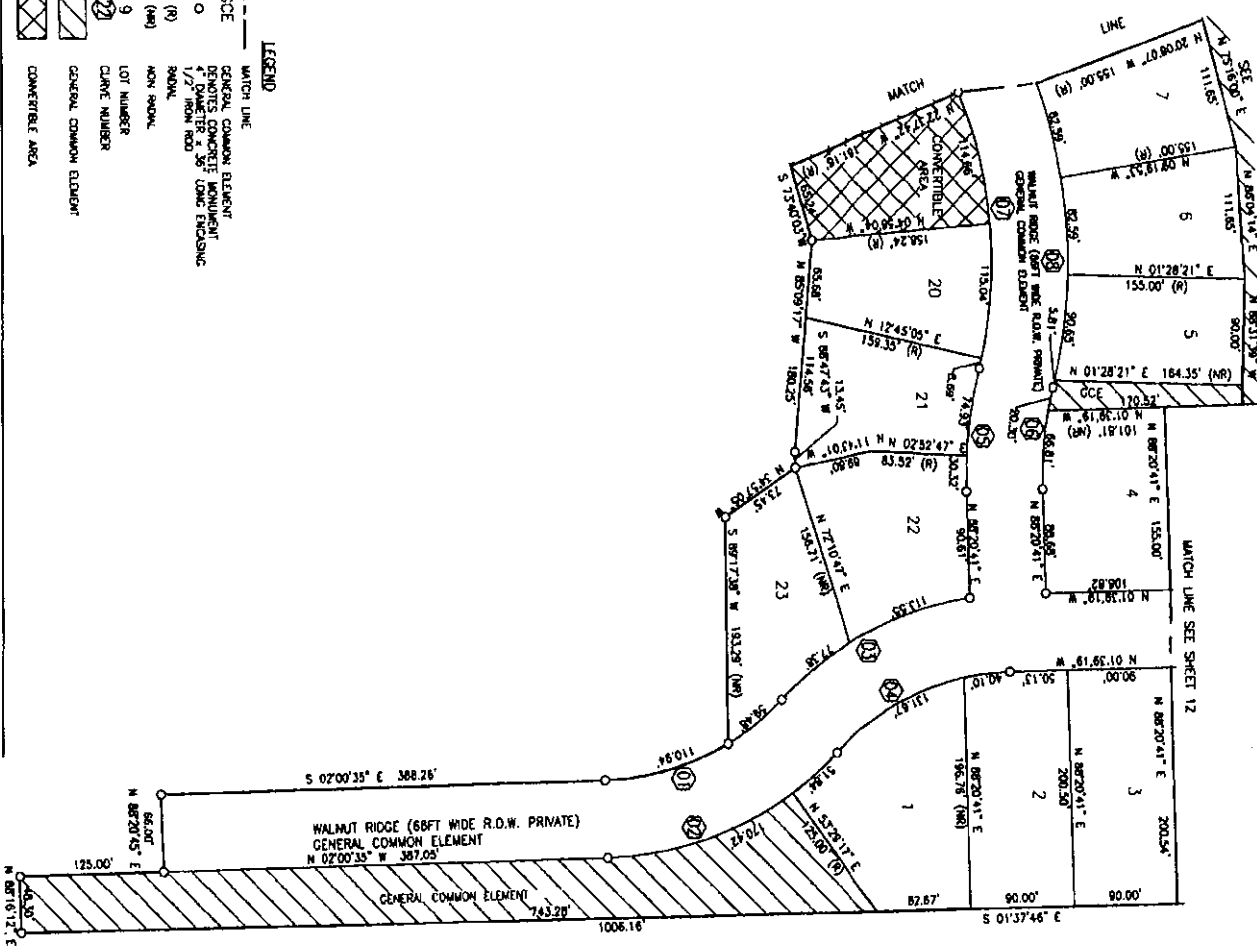
CLIENT: WALNUT RIDGE ESTATES, LLC.
 PROJECT: WALNUT RIDGE ESTATES
 TITLE: SITE & UTILITY PLAN

DATE: 4/16/15
 DRAWN BY: [Signature]
 CHECKED BY: [Signature]
 JOB NO: 14-078
 SHEET NO: 14-078-1

REBOSS Engineering
 Segment Design Plans Landscape Architects
 3122 E. GRAND RIVER AVE.
 HOWELL, MI 48843
 800 246 6735 FAX 517 548 1670



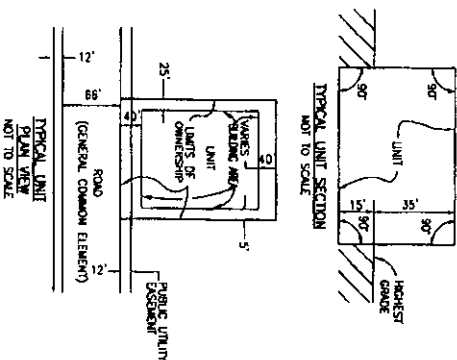
UNIT AREAS & PERIMETERS



- LEGEND**
- WATCH LINE
 - GENERAL COMMON ELEMENT
 - BENEFITS CONCRETE MONUMENT
 - (R) 1/2" DIAMETER x 36" LONG ENCLAVING
 - NON RADIAL
 - LOT NUMBER
 - CLAVE NUMBER
 - GENERAL COMMON ELEMENT
 - CONVERTIBLE AREA

CURVE	RADIUS	CENTRAL ANGLE	ARC LENGTH	CHORD LENGTH	BEARING DIRECTION
1	2172.00	44°59'48"	170.42	156.07	N 25°30'30" W
2	283.00	44°59'48"	222.25	216.59	N 24°30'30" W
3	283.00	38°39'18"	190.93	187.33	N 27°40'45" W
4	2172.00	45°21'05"	171.76	187.31	N 24°19'51" W
5	383.00	15°44'42"	104.25	104.92	N 83°45'56" W
6	3172.00	15°44'42"	87.11	86.84	N 83°45'56" W
7	3722.00	38°43'05"	238.40	234.34	S 85°43'50" W
8	4383.00	38°43'05"	280.94	276.15	S 85°43'52" W

SCHEDULE OF UNIT AREAS	
LOT NO. / AREA (SQ. FT.)	200925
1	17994.4
2	1804.7
3	18715
4	14472.9
5	14471
6	14481
7	15489
8	15292
9	15770



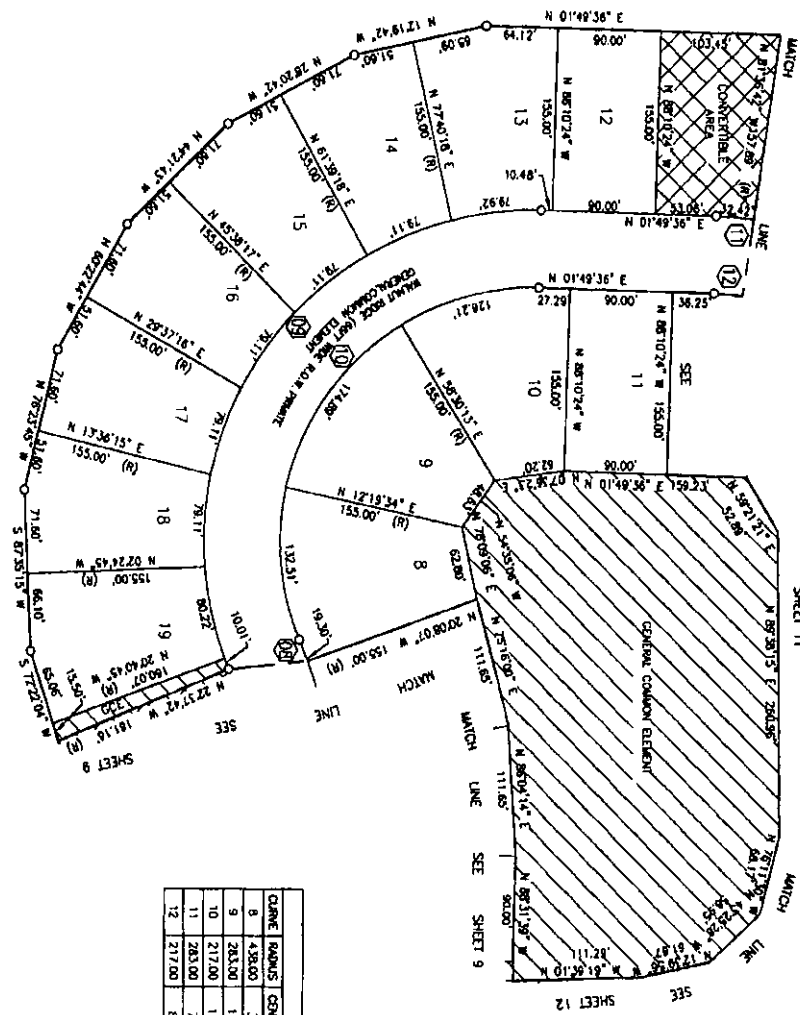
PROPOSED, DATED APRIL 16, 2015
 UNITS 1-23 MUST BE BUILT
 UNITS 24-64 NEED NOT BE BUILT

	CLIENT WALNUT RIDGE ESTATES, LLC.	WALNUT RIDGE ESTATES UNIT AREAS & PERIMETERS PLAN	 <small>3123 E. GRAND RIVER AVE. HOWELL, MI. 48843 800.246.6735 FAX 517.548.1670</small>
	PROJECT WALNUT RIDGE ESTATES		
	TITLE UNIT AREAS & PERIMETERS PLAN		



UNIT AREAS & PERIMETERS

- LEGEND**
- MATCH LINE
 - GENERAL COMMON ELEMENT
 - MONUMENT
 - GENERAL COMMON ELEMENT
 - LOT NUMBER
 - CURVE NUMBER
 - MONUMENT
 - ROAD
 - GENERAL COMMON ELEMENT
 - CONVERTIBLE AREA

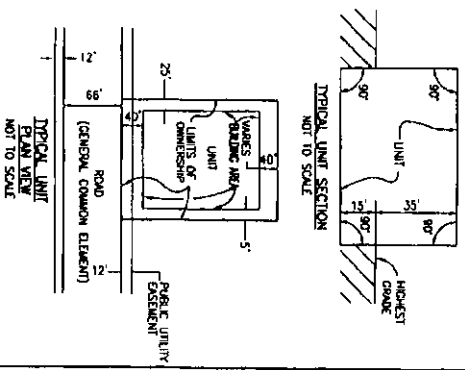


CURVE DATA

CURVE	RADIUS	CENTRAL ANGLE	ARC LENGTH	CHORD LENGTH	BEARING DIRECTION
8	438.00	35°45'02"	280.54	276.15	S 85°42'52" W
9	283.00	11°43'15"	565.70	476.10	N 55°26'19" W
10	217.00	11°42'16"	433.51	364.99	N 55°25'02" E
11	283.00	76°05'38"	375.85	348.83	N 39°52'25" E
12	217.00	84°46'39"	332.57	300.97	N 45°43'55" E

SCHEDULE OF UNIT AREAS

LOT NO.	AREA (SQ. FT.)
8	16931
9	17569
10	17450
11	13980
12	17089
13	15774
14	15274
15	15274
16	15274
17	15274
18	15274
19	18235



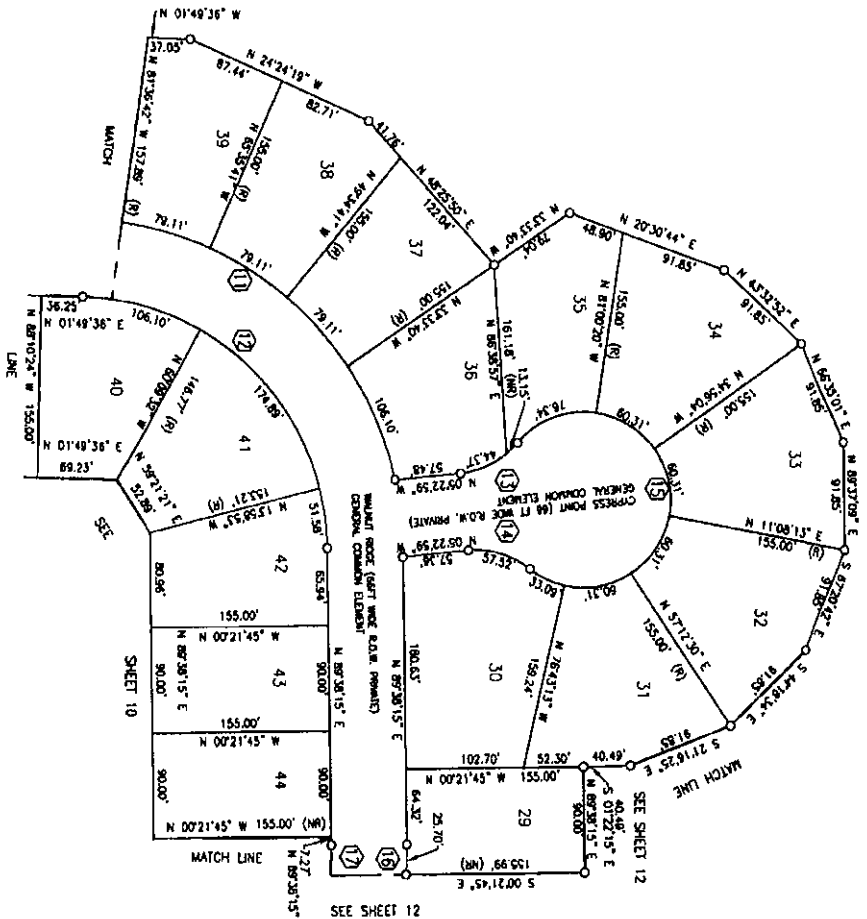
PROPOSED, DATED APRIL 18, 2016
 UNITS 1-23 MUST BE BUILT
 UNITS 24-64 NEED NOT BE BUILT

	CLIENT WALNUT RIDGE ESTATES, LLC.	<p>3121 E. GRAND RIVER AVE. HOWELL, MI. 48843 800.246.6735 FAX 517.548.1670</p>
	PROJECT WALNUT RIDGE ESTATES	
	TITLE UNIT AREAS & PERIMETERS PLAN	



UNIT AREAS & PERIMETERS

- LEGEND**
- DE NOTES CONCRETE MONUMENT
 - (R) 4" DIAMETER x 36" LONG ENCLAVING
 - (NR) 4" DIAMETER x 36" LONG ENCLAVING
 - ROAD
 - LOT NUMBER
 - CURVE NUMBER
 - GENERAL COMMON ELEMENT
 - CONVERTIBLE AREA

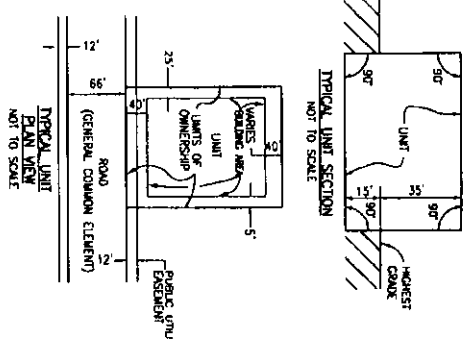


CURVE DATA

CURVE	RADIUS	CENTRAL ANGLE	ARC LENGTH	CHORD LENGTH	BEARING DIRECTION
11	263.00	76°05'36"	375.65	246.83	N 39°52'25" E
12	217.00	07°48'36"	332.57	300.97	N 49°43'55" E
13	75.00	43°56'44"	57.52	56.12	N 27°21'21" W
14	75.00	43°56'44"	57.52	56.12	N 16°52'23" E
15	75.00	267°33'28"	350.67	108.00	N 84°13'01" E
16	333.00	35°18'15"	205.19	201.96	N 72°42'35" W
17	267.00	88°42'26"	413.36	373.31	N 46°00'32" W

SCHEDULE OF UNIT AREAS

LOT NO.	AREA (SQ. FT.)	LOT NO.	AREA (SQ. FT.)
29	1395.8	40	1510.0
30	2201.9	41	1730.0
31	1864.8	42	1535.1
32	1844.3	43	1585.0
33	1844.3	44	1585.0
34	1844.3	45	1585.0
35	1554.8		
36	1610.6		
37	1527.2		
38	1597.6		
39	1609.9		

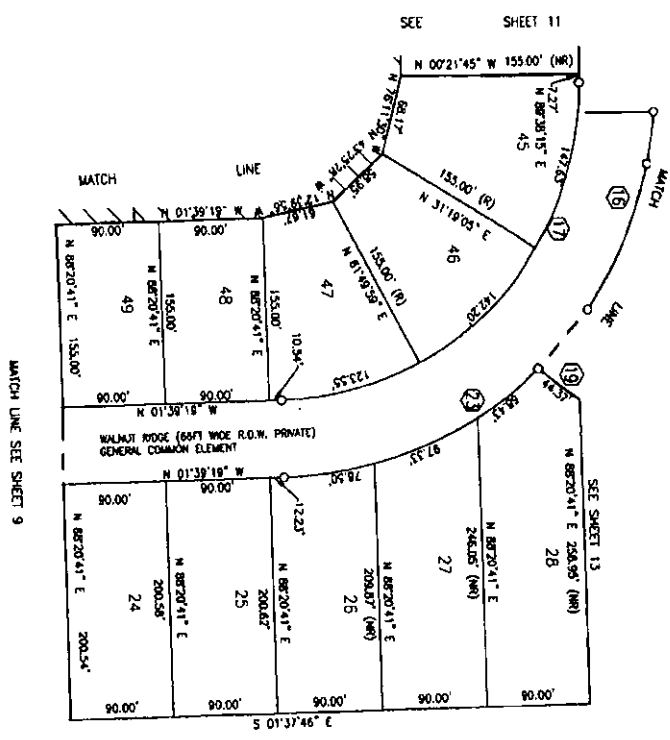


PROPOSED, DATED APRIL 18, 2016
 UNITS 1-23 MUST BE BUILT
 UNITS 24-64 NEED NOT BE BUILT

	CLIENT	WALNUT RIDGE ESTATES, LLC.
	PROJECT	WALNUT RIDGE ESTATES
	TITLE	UNIT AREAS & PERIMETERS PLAN
		3121 E. GRAND AVE. AVE. HOWELL, MI. 48843 800.246.6735 FAX 517.548.1670



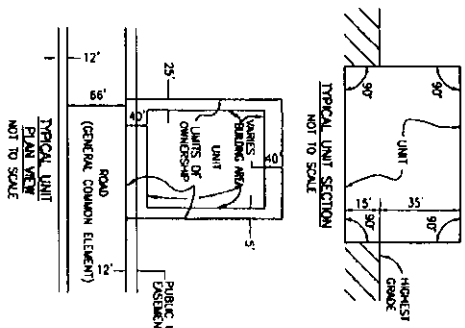
UNIT AREAS & PERIMETERS



- LEGEND**
- DENOTES CONCRETE MONUMENT
 - (R) 4" DIAMETER x 36" LONG ENCLASING ROD
 - (NR) NON RADIAL
 - 9 LOT NUMBER
 - 23 CURVE NUMBER
 - ▨ GENERAL COMMON ELEMENT
 - ▨ CONVERTIBLE AREA

CURVE	RADIUS	CENTRAL ANGLE	ARC LENGTH	CHORD LENGTH	BEARING DIRECTION
16	333.00	35°18'15"	205.19	201.96	N 72°42'55" W
17	267.00	86°42'26"	413.38	373.31	N 46°00'32" W
19	333.00	42°01'37"	244.26	238.82	N 18°21'30" E
23	333.00	42°01'36"	244.26	238.82	N 22°40'07" W

SCHEDULE OF UNIT AREAS	(FOR REC. AREA [SQ. FT.])
24	18654
25	18295
26	20287
27	24081
28	21703
29	17592
47	15389
48	13950
49	13950

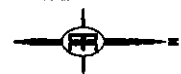


PROPOSED, DATED APRIL 18, 2016
 UNITS 1-23 MUST BE BUILT
 UNITS 24-64 NEED NOT BE BUILT

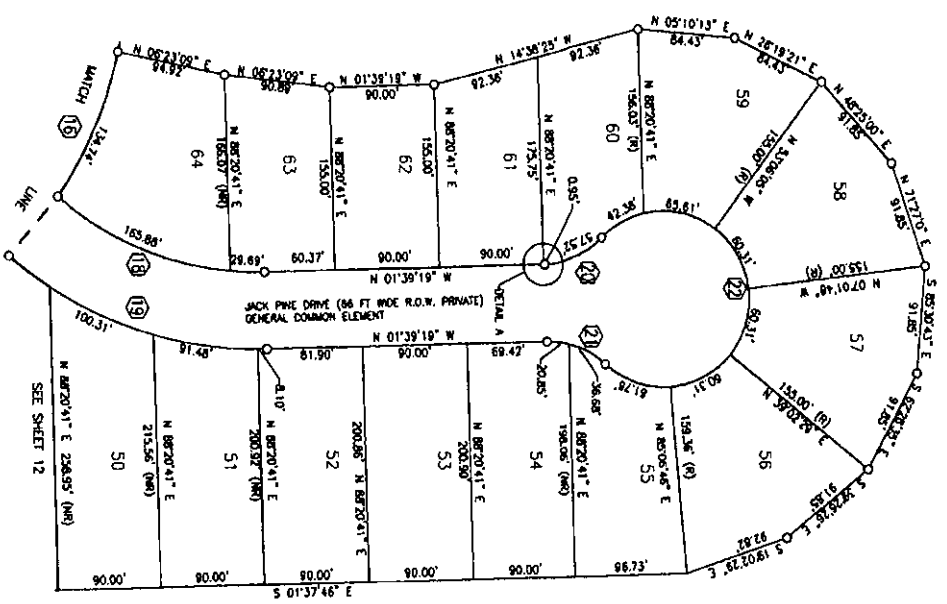
12

CLIENT: WALNUT RIDGE ESTATES, LLC.
 PROJECT: WALNUT RIDGE ESTATES
 TITLE: UNIT AREAS & PERIMETERS PLAN

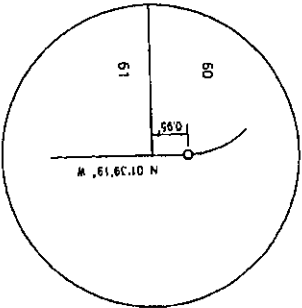
BOSS Engineering
 3121 E. GRAND RIVER AVE.
 HOWELL, MI 48840
 400.246.6735 FAX 517.548.1670



UNIT AREAS & PERIMETERS

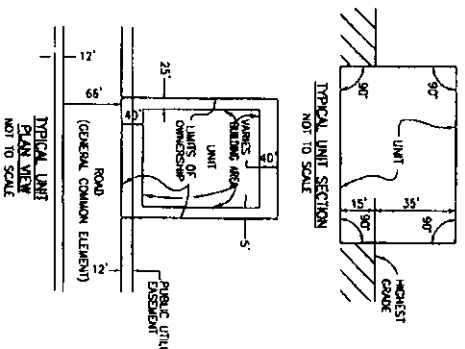


- LEGEND**
- DENOTES CONCRETE MONUMENT
4" DIAMETER X 36" LONG ENDSIDE
 - (R) MONUMENT
 - ⑨ LOT NUMBER
 - ② CURVE NUMBER
 - GENERAL COMMON ELEMENT
 - ▨ CONVERTIBLE AREA



CURVE	RADIUS	CENTRAL ANGLE	ARC LENGTH	CHORD LENGTH	BEARING DIRECTION
16	333.00	35°18'15"	205.19	201.96	N 72°42'35" W
18	267.00	41°37'47"	156.55	151.21	N 18°19'34" E
19	333.00	42°01'37"	244.26	238.82	N 19°21'30" E
20	75.00	43°56'44"	57.52	56.12	N 23°37'41" W
21	75.00	43°56'44"	57.52	56.12	N 27°19'03" E
22	75.00	267°33'28"	350.67	100.00	N 88°20'41" E

SCHEDULE OF UNIT AREAS	LOT NO.	AREA (SQ. FT.)
50	51	21102
51	52	18651
52	53	18076
53	54	18076
54	55	16024
55	56	16024
56	57	18635
57	58	18438
58	59	18438
59	60	17802
60	61	14594
61	62	13950
62	63	14506
63	64	14506



PROPOSED, DATED APRIL 16, 2016
UNITS 1-23 MUST BE BUILT
UNITS 24-64 NEED NOT BE BUILT

	CLIENT WALNUT RIDGE ESTATES, LLC.	<p>3121 E. GRAND RIVER AVE. HOWELL, MI. 48843 800.246.6735 FAX 517.546.1670</p>
	PROJECT WALNUT RIDGE ESTATES	
	TITLE UNIT AREAS & PERIMETERS PLAN	

13

EXHIBIT C

CONSENT AND AGREEMENT REGARDING MASTER DEED

This Agreement is entered into on this 19th day of ^{April} ~~March~~, 2016 by and between The River Community Church, whose address is 10171 Bergin Road, Howell, Michigan 48843 ("Seller") and Walnut Ridge Estates, LLC, whose address is PO Box 1702, Brighton, Michigan 48116 ("Developer").


Recitals

- Seller and Developer previously entered into a Purchase Agreement pursuant to which, Developer purchased certain property of Seller, in Hartland Township, Livingston County, Michigan with a Tax ID # 08-19-300-019, more particularly described on Exhibit A, attached here to ("Property").
- Developer, under the Purchase Agreement, intended to purchase the Property in two phases.
- Developer has closed on Phase I of the Property and retains an option to purchase Phase II of the Property.
- Developer's intended purchase of the Property is for the purpose of developing a residential site condominium project, with approximately 65 home sites ("Project")
- In connection with the development of the project, the Developer desires to record a Master Deed over the Property.
- To facilitate construction of the Project, the Developer desires to record the Master Deed, which will encompass the entire Property prior to closing on Phase II.
- As the Seller remains the legal owner of Phase II of the Property, the Seller enters into this agreement with the Developer, to give its consent for the recording of the Master Deed over the Property, and to clarify the Seller's rights in and to its remaining property, in the event the Developer fails to close on its option for the Phase II portion of the Project.
- The parties have therefore set forth their agreements, regarding the recording of the Master Deed, and their further rights, in connection, with the Project.

Agreements

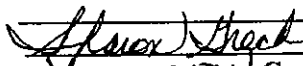
1. **Consent.** Seller hereby gives its consent to the recording of a Master Deed, to establish the Walnut Ridge Estates Site Condominium Project, over the Property. Seller acknowledges that it has been presented with a copy of the Master Deed as approved by Hartland Township.
2. **Rights of Seller.** Seller acknowledges that the Master Deed contemplates a 65 unit site condominium project, but also provides that the project may be contracted and or reduced, in the event that the Developer fails to close on the Phase II portion of the Project. Developer and Seller agree, that should Developer fail to close on Phase II of the Project, the Seller will retain title to Phase II and may, at Seller's option, retain the units located in Phase II, as established pursuant to the condominium project, or may move to have the units removed from the condominium project, pursuant to the Rights of Contraction, established pursuant to Section 9.2 of the Master Deed. Developer and Seller acknowledge that the withdrawal of Phase II, from the Project, will require an Amendment to the Master Deed and approval of Hartland Township. The Developer agrees that it shall remain responsible for all costs incurred in connection with the required Amendment of the Master Deed and approvals from Hartland Township, in the event it fails to close on Phase II and the Seller desires to withdraw its land from the Project.

SELLER
The River Community Church,
a Michigan Ecclesiastical Corporation


By: MARK FREGO
Its: DIRECTOR OF OPERATIONS

STATE OF MICHIGAN)
) SS
COUNTY OF LIVINGSTON)

The foregoing instrument was acknowledged before me this 19 day of APRIL 2016, by MARK FREGO, the DIRECTOR of River Community Church, a Michigan Ecclesiastical Corporation, on behalf of the Corporation.


LIVINGSTON County, Michigan
My Commission expires: 07-07-2019
Acting in _____ County

SHARON GRECH
Notary Public, State of Michigan
County of Livingston
My Commission Expires 02-07-2019
Acting in the County of _____

DEVELOPER
Walnut Ridge Estates, LLC


By: Jack Lansing
Its: Member

STATE OF MICHIGAN)
) SS
COUNTY OF LIVINGSTON

The foregoing instrument was acknowledged before me this 19 day of APRIL 2016, by Jack Lansing, the Member of Walnut Ridge Estates, LLC, a Michigan Limited Liability Company, on behalf of the Company.

Sharon Grech, Notary Public
LIVINGSTON County, Michigan
My Commission expires: 02-07-2019
Acting in _____ County

SHARON GRECH
Notary Public, State of Michigan
County of Livingston
My Commission Expires 02-07-2019
Acting in the County of _____

WHEN RECORDED PLEASE RETURN TO:
COOPER & RIESTERER PLC
7960 GRAND RIVER ROAD, SUITE 270
BRIGHTON, MI 48114

EXHIBIT A

The land which comprises the Condominium Project established by this Master Deed is located in Hartland Township, Livingston County, Michigan and is described as follows:

Part of the Southwest 1/4 of Section 19, T3N-R6E, Hartland Township, Livingston County, Michigan, more particularly described as follows: Commencing at the South 1/4 Corner of Section 19; thence along the North-South 1/4 line of Section 19 and the West line of "Hartland Estates", Livingston County Condominium Subdivision Plan No. 136, N 01°37'46" W, 197.15 feet (recorded as N 01°39'19" W, 197.25 feet), to the POINT OF BEGINNING of the Parcel to be described; thence along the North Right of Way line of Highway M-59, as described in Warranty Deed to the Michigan Department of Transportation, as recorded in Liber 4952, Page 258, Livingston County Records, S 88°00'47" W (recorded as S 87°59'25" W), 48.30 feet; thence N 02°00'35" W, 125.08 feet; thence S 87°59'25" W, 66.00 feet; thence N 02°00'35" W, 387.05 feet; thence northwesterly along an arc left, having a length of 110.94 feet, a radius of 217.00 feet, a central angle of 29°17'32", and a long chord which bears N 16°39'21" W, 109.74 feet; thence S 89°17'38" W, 193.29 feet; thence N 34°57'05" W, 73.45 feet; thence S 88°47'43" W, 13.45 feet; thence N 85°09'17" W, 180.25 feet; thence S 73°40'03" W, 65.24 feet; thence S 72°22'04" W, 80.56 feet; thence S 87°35'15" W, 137.70 feet; thence N 76°23'45" W, 123.19 feet; thence N 60°22'44" W, 123.19 feet; thence N 44°21'43" W, 123.19 feet; thence N 28°20'42" W, 123.19 feet; thence N 12°19'42" W, 116.69 feet; thence N 01°49'36" E, 294.62 feet; thence N 24°24'19" E, 170.15 feet; thence N 48°25'50" E, 163.81 feet; thence N 33°33'40" W, 79.04 feet; thence N 20°30'44" E, 140.75 feet; thence N 43°32'52" E, 91.85 feet; thence N 66°35'01" E, 91.85 feet; thence N 89°37'09" E, 91.85 feet; thence S 67°20'42" E, 91.85 feet; thence S 44°18'34" E, 91.85 feet; thence S 21°16'25" E, 91.85 feet; thence S 01°22'15" E, 40.49 feet; thence N 89°38'15" E, 90.00 feet; thence S 00°21'45" E, 155.99 feet; thence southeasterly along an arc right, having a length of 44.76 feet, a radius of 333.00 feet, a central angle of 07°42'02", and a long chord which bears S 82°05'23" E, 44.72 feet; thence N 11°45'38" E, 94.92 feet; thence N 06°23'09" E, 90.89 feet; thence N 01°39'19" W, 90.00 feet; thence N 14°38'25" W, 184.72 feet; thence N 05°10'13" E, 84.43 feet; thence N 26°19'21" E, 84.43 feet; thence N 48°25'00" E, 91.85 feet; thence N 71°27'08" E, 91.85 feet; thence S 85°30'43" E, 91.85 feet; thence S 62°28'35" E, 91.85 feet; thence S 39°26'26" E, 91.85 feet; thence S 19°02'29" E, 92.82 feet; thence along the North-South 1/4 line of Section 19 and the West line of "Hartland Estates", Livingston County Condominium Subdivision Plan No. 136, S 01°37'46" E (recorded as S 01°39'19" E), 2002.68 feet, to the POINT OF BEGINNING, containing 35.46 acres, more or less.

Tax ID #(s): 4708-19-300-021

EXHIBIT D

EASEMENT AGREEMENT

This Easement Agreement is entered into on April 19, 2016 by THE RIVER COMMUNITY CHURCH, a Michigan ecclesiastical corporation, whose address is 10171 Bergin Road, Howell, Michigan, 48843 ("Church") and WALNUT RIDGE ESTATES, LLC, a Michigan limited liability company, of PO Box 1702, Brighton, Michigan, 48116 (the "Developer").

Background:

- A. The Church owns a large parcel of land in Hartland Township upon which it has constructed a church and plans to construct certain community improvements, among other things.
- B. The Church has entered into an agreement with the Developer for the sale of a certain portion of its property for development into residential home sites pursuant to a Master Deed (the "Condominium Project"). The Condominium Project is described on **Exhibit A** attached hereto as the **Benefitted Property**.
- C. The property to be retained by the Church is described on **Exhibit B** attached hereto as the **Burdened Property** (the "Church Property").
- D. The Condominium Project will require certain easements across the Church Property, including portions of the Church Property to be retained by the Church for ingress and egress, drainage and utilities, including sanitary sewer (the "Easements").
- E. The Easements are depicted on the Condominium Project drawings, which are attached to the Master Deed as Exhibit B, a copy of which is attached hereto as **Exhibit C**.
- F. The Church has agreed to facilitate the Condominium Project by granting the Easements as set forth herein.
- G. In exchange for the Easements granted herein, the Developer has agreed to grant to the Church an easement across all roads in the Condominium Project to facilitate access for the Church to certain portions of the Property that are being retained by the Church as depicted on Exhibit C.

Easements:

Church Grant. In consideration of the mutual covenants contained in this agreement, the Church, on behalf of themselves and their successors and assigns, grants the Easements as specifically depicted in Exhibit B, as permanent, non-exclusive, easements, over, under and upon the Church Property for the uses and needs contemplated in the Master Deed. The Easements include:

- A. **Ingress/Egress.** Easements over and across the Church Property as designated and necessary for a secondary road and/or emergency access, and public utilities.
- B. **Sanitary Sewer.** An Easement for Sanitary Sewers in the area of the existing sanitary mains on the Property, and extending to the Condominium Project as depicted on Exhibit B.

C. **Drainage.** Easements for drainage across the Church Property for storm drainage into the detention basins on the Church Property.

Use. The Developer and its successors and assigns shall have the right at all times to go upon and use the Church Property to construct, maintain and repair the Easements, at its (or their successors) expense. The Developer shall obtain all necessary permits and approvals from governmental entities having jurisdiction of the construction or repair before commencing any construction, repair or improvement.

The Church shall at all times have the right to make all use of the Easement area that does not interfere with the use of the Easements and rights granted to Developer hereunder. The permanent Easements granted herein shall constitute a burden upon the land and shall run with the land. The Church agrees that the Easements granted herein shall be prior and paramount to all rights of the Church and any assignment of its interest hereinafter shall be subject to the easements granted herein.

Developer Grant. In consideration of the mutual covenants contained in this agreement, the Developer, on behalf of itself and its successors and assigns, grants an easement to the Church over all roads, drives and emergency access areas in the Condominium Project, as specifically depicted in Exhibit B, as permanent, non-exclusive, easements, over, under and upon the Condominium Project for purposes of ingress and egress to the Church Property. This grant shall include the right of ingress and egress only and shall not include any rights to park on the roads or drives.


Release, Indemnity and Property Repair. Developer indemnifies and agrees to hold the Church harmless from any liability or claims for damages, alleged or real, resulting from the existence, use, repair, maintenance or repair of the Easements. If the Church Property is disturbed as a result of the construction, use, maintenance or repair of the Easements granted in this agreement, then Developer shall restore the Church Property to a reasonable likeness of its original condition.

Binding upon Land. This instrument shall be binding upon and inure to the benefit of the parties herein, their heirs, representatives, successors and assigns

Entire Agreement. The parties agree that their entire understanding regarding this matter is contained within this agreement and that no oral representations have been relied upon by either party.


-Signatures next page-

CHURCH:
THE RIVER COMMUNITY CHURCH



By: Director of Operations
Its:

STATE OF MICHIGAN }
 } ss.
COUNTY OF LIVINGSTON }

The foregoing instrument was acknowledged before me this 19 day of APRIL, 2016, by MARK FREDO, the DIRECTOR for The River Community Church.


_____, Notary Public
Livingston County, Michigan
My commission expires: 02-07-2019

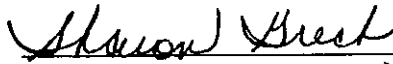
DEVELOPER:
WALNUT RIDGE ESTATES, LLC


By: Jack Lansing
Its: Member

SHARON GRECH
Notary Public, State of Michigan
County of Livingston
My Commission Expires 02-07-2019
Acting In the County of _____

STATE OF MICHIGAN }
 } ss.
COUNTY OF LIVINGSTON }

The foregoing instrument was acknowledged before me this 19 day of APRIL, 2016, Jack Lansing, the Member of by WALNUT RIDGE ESTATES, LLC.


_____, Notary Public
Livingston County, Michigan
My commission expires: 02-07-2019

Drafted by and when recorded return to:
Catherine A. Riesterer
COOPER & RIESTERER, PLC
7960 Grand River, Ste. 270
Brighton, MI 48114
810.227.3103

SHARON GRECH
Notary Public, State of Michigan
County of Livingston
My Commission Expires 02-07-2019
Acting In the County of _____

EXHIBIT A

THE BENEFITTED PROPERTY

The land which comprises the Condominium Project established by this Master Deed is located in Hartland Township, Livingston County, Michigan and is described as follows:

Part of the Southwest 1/4 of Section 19, T3N-R6E, Hartland Township, Livingston County, Michigan, more particularly described as follows: Commencing at the South 1/4 Corner of Section 19; thence along the North-South 1/4 line of Section 19 and the West line of "Hartland Estates", Livingston County Condominium Subdivision Plan No. 136, N 01°37'46" W, 197.15 feet (recorded as N 01°39'19" W, 197.25 feet), to the POINT OF BEGINNING of the Parcel to be described; thence along the North Right of Way line of Highway M-59, as described in Warranty Deed to the Michigan Department of Transportation, as recorded in Liber 4952, Page 258, Livingston County Records, S 88°00'47" W (recorded as S 87°59'25" W), 48.30 feet; thence N 02°00'35" W, 125.08 feet; thence S 87°59'25" W, 66.00 feet; thence N 02°00'35" W, 387.05 feet; thence northwesterly along an arc left, having a length of 110.94 feet, a radius of 217.00 feet, a central angle of 29°17'32", and a long chord which bears N 16°39'21" W, 109.74 feet; thence S 89°17'38" W, 193.29 feet; thence N 34°57'05" W, 73.45 feet; thence S 88°47'43" W, 13.45 feet; thence N 85°09'17" W, 180.25 feet; thence S 73°40'03" W, 65.24 feet; thence S 72°22'04" W, 80.56 feet; thence S 87°35'15" W, 137.70 feet; thence N 76°23'45" W, 123.19 feet; thence N 60°22'44" W, 123.19 feet; thence N 44°21'43" W, 123.19 feet; thence N 28°20'42" W, 123.19 feet; thence N 12°19'42" W, 116.69 feet; thence N 01°49'36" E, 294.62 feet; thence N 24°24'19" E, 170.15 feet; thence N 48°25'50" E, 163.81 feet; thence N 33°33'40" W, 79.04 feet; thence N 20°30'44" E, 140.75 feet; thence N 43°32'52" E, 91.85 feet; thence N 66°35'01" E, 91.85 feet; thence N 89°37'09" E, 91.85 feet; thence S 67°20'42" E, 91.85 feet; thence S 44°18'34" E, 91.85 feet; thence S 21°16'25" E, 91.85 feet; thence S 01°22'15" E, 40.49 feet; thence N 89°38'15" E, 90.00 feet; thence S 00°21'45" E, 155.99 feet; thence southeasterly along an arc right, having a length of 44.76 feet, a radius of 333.00 feet, a central angle of 07°42'02", and a long chord which bears S 82°05'23" E, 44.72 feet; thence N 11°45'38" E, 94.92 feet; thence N 06°23'09" E, 90.89 feet; thence N 01°39'19" W, 90.00 feet; thence N 14°38'25" W, 184.72 feet; thence N 05°10'13" E, 84.43 feet; thence N 26°19'21" E, 84.43 feet; thence N 48°25'00" E, 91.85 feet; thence N 71°27'08" E, 91.85 feet; thence S 85°30'43" E, 91.85 feet; thence S 62°28'35" E, 91.85 feet; thence S 39°26'26" E, 91.85 feet; thence S 19°02'29" E, 92.82 feet; thence along the North-South 1/4 line of Section 19 and the West line of "Hartland Estates", Livingston County Condominium Subdivision Plan No. 136, S 01°37'46" E (recorded as S 01°39'19" E), 2002.68 feet, to the POINT OF BEGINNING, containing 35.46 acres, more or less.

Tax ID #(s): 4708-19-300-021

EXHIBIT B

THE BURDENED PROPERTY

Part of the Southwest 1/4 of Section 19, T3N-R6E, Hartland Township, Livingston County, Michigan, more particularly described as follows: Commencing at the South 1/4 Corner of Section 19; thence along the North-South 1/4 line of Section 19 and the West line of "Hartland Estates", Livingston County Condominium Subdivision Plan No. 136, N 01°37'46" W, 197.15 feet (recorded as N 01°39'19" W, 197.25 feet); thence along the North Right of Way line of M-59, as described in Warranty Deed to the Michigan Department of Transportation, as recorded in Liber 4952, Page 258, Livingston County Records, S 88°00'47" W (recorded as S 87°59'25" W), 48.30 feet, to the POINT OF BEGINNING of the Parcel to be described; thence continuing along the North Right of Way line of M-59, as recorded in Liber 4952, Page 258, Livingston County Records, S 88°00'47" W (recorded as S 87°59'25" W), 1300.29 feet; thence along the East line of the West 1/2 of the Southwest 1/4 of Section 19, as monumented, N 01°17'35" W, 2501.07 feet (recorded as N 01°18'26" W, 2501.06 feet); thence along the East-West 1/4 line of Section 19, S 89°43'15" E, 1334.62 feet (recorded as S 89°44'41" E, 1334.29 feet), to the Center of Section 19; thence along the North-South 1/4 line of Section 19 and the West line of "Hartland Estates", Livingston County Condominium Subdivision Plan No. 136, S 01°37'46" E (recorded as S 01°39'19" E), 445.50 feet; thence N 19°02'29" W, 92.82 feet; thence N 39°26'26" W, 91.85 feet; thence N 62°28'35" W, 91.85 feet; thence N 85°30'43" W, 91.85 feet; thence S 71°27'08" W, 91.85 feet; thence S 48°25'00" W, 91.85 feet; thence S 26°19'21" W, 84.43 feet; thence S 05°10'13" W, 84.43 feet; thence S 14°38'25" E, 184.72 feet; thence S 01°39'19" E, 90.00 feet; thence S 06°23'09" W, 90.89 feet; thence S 11°45'38" W, 94.92 feet; thence northwesterly along an arc left, having a length of 44.76 feet, a radius of 333.00 feet, a central angle of 07°42'02", and a long chord which bears N 82°05'23" W, 44.72 feet; thence N 00°21'45" W, 155.99 feet; thence S 89°38'15" W, 90.00 feet; thence N 01°22'15" W, 40.49 feet; thence N 21°16'25" W, 91.85 feet; thence N 44°18'34" W, 91.85 feet; thence N 67°20'42" W, 91.85 feet; thence S 89°37'09" W, 91.85 feet; thence S 66°35'01" W, 91.85 feet; thence S 43°32'52" W, 91.85 feet; thence S 20°30'44" W, 140.75 feet; thence S 33°33'40" E, 79.04 feet; thence S 48°25'50" W, 163.81 feet; thence S 24°24'19" W, 170.15 feet; thence S 01°49'36" W, 294.62 feet; thence S 12°19'42" E, 116.69 feet; thence S 28°20'42" E, 123.19 feet; thence S 44°21'43" E, 123.19 feet; thence S 60°22'44" E, 123.19 feet; thence S 76°23'45" E, 123.19 feet; thence N 87°35'15" E, 137.70 feet; thence N 72°22'04" E, 80.56 feet; thence N 73°40'03" E, 65.24 feet; thence S 85°09'17" E, 180.25 feet; thence N 88°47'43" E, 13.45 feet; thence S 34°57'05" E, 73.45 feet; thence N 89°17'38" E, 193.29 feet; thence southeasterly along an arc right, having a length of 110.94 feet, a radius of 217.00 feet, a central angle of 29°17'32", and a long chord which bears S 16°39'21" E, 109.74 feet; thence S 02°00'35" E, 387.05 feet; thence N 87°59'25" E, 66.00 feet; thence S 02°00'35" E, 125.08 feet, to the POINT OF BEGINNING, containing 40.73 acres, more or less, and including the use of existing M-59 Highway (215 foot wide 1/2 Right of Way). Also subject to and including the use of a 66 foot wide Access Easement to M-59, as described below. Also subject to any other easements or restrictions of record.

PARCEL #4708-19-300-019

EXHIBIT C

25 FOOT WIDE WATERMAIN EASEMENT:

Part of the Southwest 1/4 of Section 19, T3N-R6E, Hartland Township, Livingston County, Michigan, more particularly described as follows: Commencing at the South 1/4 Corner of Section 19; thence along the South line of Section 19 and in Highway M-59, S 88°39'19" W, 1349.65 feet; thence along the East line of the West 1/2 of the Southwest 1/4 of Section 19, as monumented, N 01°17'35" W, 1401.84 feet, to the POINT OF BEGINNING of the Easement to be described; thence continuing along the East line of the West 1/2 of the Southwest 1/4 of Section 19, as monumented, N 01°17'35" W, 25.04 feet; thence S 88°10'24" E, 115.54 feet; thence S 01°49'36" W, 25.00 feet; thence N 88°10'24" W, 114.18 feet, to the POINT OF BEGINNING.

G:\15-078\docs\15-078_WM-EASE.doc
December 15, 2015

Job Number: 15-078
Sheet: 2 OF 2



 **BOSS ENGINEERING**
ENGINEERS & SURVEYORS

3121 E. Grand River Ave. Howell, MI 48843
Phone (517)548-4836 • Fax (517)548-1670



CHRISTOPHER S. FERGUS, P.S.

30 FOOT WIDE SANITARY SEWER EASEMENT:

Part of the Southwest 1/4 of Section 19, T3N-R6E, Hartland Township, Livingston County, Michigan, more particularly described as follows: Commencing at the South 1/4 corner of Section 19; thence along the South line of Section 19 and in Highway M-59, S 88°39'19" W, 1349.65 feet; thence along the East line of the West 1/2 of the Southwest 1/4 of Section 19, as monumented, N 01°17'35" W, 1526.79 feet, to the POINT OF BEGINNING of the Easement to be described; thence continuing along the East line of the West 1/2 of the Southwest 1/4 of Section 19, as monumented, N 01°17'35" W, 30.43 feet; thence S 81°36'42" E, 123.45 feet; thence S 01°49'36" W, 30.20 feet; thence N 81°36'42" W, 121.78 feet, to the POINT OF BEGINNING.

30 FOOT WIDE SANITARY SEWER EASEMENT:

Part of the Southwest 1/4 of Section 19, T3N-R6E, Hartland Township, Livingston County, Michigan, more particularly described as follows: Commencing at the South 1/4 corner of Section 19; thence along the North-South 1/4 Line of Section 19 and the West Line of "Hartland Estates" Livingston County Condominium Subdivision Plan No. 136, N 01°37'46" W, 197.15 feet; thence along the North Right-Of-Way line of Highway M-59, S 88°00'47" W, 48.30 feet; thence N 02°00'35" W, 125.08 feet; thence S 87°59'25" W, 66.00 feet; thence N 02°00'35" W, 387.05 feet; thence Northerly along an arc left, having a length of 110.94 feet, a radius of 217.00 feet, a central angle of 29°17'32", and a long chord which bears N 16°39'21" W, 109.74 feet; thence S 89°17'38" W, 193.29 feet; thence N 34°57'05" W, 73.45 feet; thence S 88°47'43" W, 13.45 feet; thence N 85°09'17" W, 180.25 feet; thence S 73°40'03" W, 65.24 feet; thence S 72°22'04" W, 80.56 feet; thence S 87°35'15" W, 45.06 feet, to the POINT OF BEGINNING of the Easement to be described; thence S 02°19'15" E, 198.45 feet; thence S 84°25'10" W, 30.05 feet; thence N 02°19'33" W, 200.14 feet; thence N 87°35'15" E, 30.00 feet, to the POINT OF BEGINNING.

G:\15-078\docs\15-078_SAN-EASE.doc
April 21, 2016

Job Number: 15-078
Sheet: 2 OF 2

HW

 **BOSS ENGINEERING**
ENGINEERS & SURVEYORS

3121 E. Grand River Ave. Howell, MI 48843
Phone (517)546-4836 • Fax (517)546-1670



CHRISTOPHER S. FERGUS, P.S.

WEST DETENTION BASIN EASEMENT:

Part of the Southwest 1/4 of Section 19, T3N-R6E, Hartland Township, Livingston County, Michigan, more particularly described as follows: Commencing at the South 1/4 Corner of Section 19; thence along the South line of Section 19 and in Highway M-59, S 88°39'19" W, 1349.65 feet; thence along the East line of the West 1/2 of the Southwest 1/4 of Section 19, as monumented, N 01°17'35" W, 909.57 feet, to the POINT OF BEGINNING of the Easement to be described; thence continuing along the East line of the West 1/2 of the Southwest 1/4 of Section 19, as monumented, N 01°17'35" W, 283.07 feet; thence N 54°53'45" E, 128.60 feet; thence S 12°19'42" E, 116.69 feet; thence S 28°20'42" E, 123.19 feet; thence S 44°21'43" E, 71.60 feet; thence S 54°59'58" W, 85.96 feet; thence S 70°22'47" W, 19.94 feet; thence S 09°41'36" E, 55.01 feet; thence S 07°38'56" E, 21.23 feet; thence S 04°02'10" W, 10.78 feet; thence S 77°21'44" W, 10.44 feet; thence N 55°13'21" W, 11.83 feet; thence N 04°02'10" E, 5.79 feet; thence N 07°36'41" W, 18.47 feet; thence N 09°41'36" W, 51.51 feet; thence S 70°22'47" W, 56.35 feet; thence S 88°42'25" W, 70.90 feet, to the POINT OF BEGINNING.

NORTH DETENTION BASIN EASEMENT:

Part of the Southwest 1/4 of Section 19, T3N-R6E, Hartland Township, Livingston County, Michigan, more particularly described as follows: Commencing at the South 1/4 Corner of Section 19; thence along the South line of Section 19 and in Highway M-59, S 88°39'19" W, 1349.65 feet; thence along the East line of the West 1/2 of the Southwest 1/4 of Section 19, as monumented, N 01°17'35" W, 1192.64 feet; thence N 54°53'45" E, 128.60 feet; thence N 01°49'36" E, 294.62 feet; thence N 24°24'19" E, 170.15 feet; thence N 48°25'50" E, 163.81 feet; thence N 33°33'40" W, 79.04 feet; thence N 20°30'44" E, 140.75 feet, to the POINT OF BEGINNING of the Easement to be described; thence N 02°20'37" E, 298.72 feet; thence N 63°01'24" E, 280.94 feet; thence S 55°10'09" E, 264.29 feet; thence S 31°31'55" W, 55.66 feet; thence S 54°41'51" E, 83.61 feet; thence N 07°56'04" E, 33.56 feet; thence S 82°03'56" E, 20.00 feet; thence S 07°56'04" W, 48.01 feet; thence S 14°33'45" E, 174.70 feet; thence N 88°20'46" E, 3.07 feet; thence S 14°38'25" E, 5.13 feet; thence S 01°39'19" E, 15.00 feet; thence S 88°20'41" W, 3.75 feet; thence S 07°59'52" W, 258.30 feet; thence Westerly along an arc left, having a length of 20.01 feet, a radius of 333.00 feet, a central angle of 03°26'33", and a long chord which bears N 82°07'52" W, 20.00 feet; thence N 07°59'54" E, 256.90 feet; thence N 81°21'47" W, 153.11 feet; thence N 08°38'13" E, 20.00 feet; thence S 81°21'47" E, 147.83 feet; thence N 14°33'45" W, 165.85 feet; thence N 54°41'51" W, 95.08 feet; thence S 31°31'55" W, 10.59 feet; thence S 78°45'56" W, 56.98 feet; thence S 27°46'26" W, 134.06 feet; thence N 67°20'42" W, 83.04 feet; thence S 89°37'09" W, 91.85 feet; thence S 66°35'01" W, 91.85 feet; thence S 43°32'52" W, 91.85 feet, to the POINT OF BEGINNING.

G:\15-078\docs\15-078_DETENTION-EASEMENTS.doc
April 21, 2016

Job Number: 15-078
Sheet: 3 OF 3

HW

BOSS ENGINEERING
ENGINEERS & SURVEYORS

3121 E. Grand River Ave. Howell, MI 48843
Phone (517)546-4836 • Fax (517)548-1670



CHRISTOPHER S. FERGUS, P.S.